

Appendix 12-3

Mobility Management Plan

183106 - Crown Square, Galway

Outline Mobility Management Plan

July 2019

Document Control

Document Number: 183106-R6-PL3

Revision	Description	Date	Prepared	Checked	Approved
PL0	Mobility Management Plan	01/10/18	E. Carr	R.Owen	P. Casey
PL1	Mobility Management Plan	15/02/19	R.Owen	R.Owen	P.Casey
PL2	Outline Mobility Management Plan	27/06/19	R.Owen	R.Owen	P.Casey
PL3	Outline Mobility Management Plan	09/07/19	R.Owen	R.Owen	P.Casey

Table of Contents

Document Control	i
Table of Contents.....	ii
1.0 Introduction	1
2.0 Mobility Management Plan	3
2.1 Introduction.....	3
2.2 Objective of the Plan.....	7
2.3 Cycling	7
2.4 Car Parking	9
2.5 Pedestrians.....	11
2.6 Public Transport.....	12
2.6.1 Train Services.....	12
2.6.2 Bus Services	12
2.6.3 Taxi Services.....	13
3.0 <i>Modal Management</i>	14
4.0 Implementation / Consultation / Monitoring.....	15
APPENDIX A - Architect’s Site Layout Drawings	A
APPENDIX B - Engineer’s Proposed Road Re-Alignment Drawings.....	B
APPENDIX C - Closest City Bike Location	C
APPENDIX D Irish Rail Train (Galway) Timetables.....	D
APPENDIX E - Bus Eireann (Galway) Timetables.....	E
APPENDIX F -Taxi Rank Locations	F

1.0 Introduction

PUNCH Consulting Engineers were appointed by Crown Square Developments Ltd. to provide traffic, civil and structural consulting engineering services for the proposed development on a site located near Monivea Road in Galway City. Please refer to Fig. 1 for the location of the proposed development. The proposed development is surrounded to the north, east and west by an existing light industrial area and a residential development to the south.

The existing site has an area of approximately 5.12 hectares in total. A substantial element of the previously permitted development has been completed in that almost the entire site has been excavated through rock to a structural formation level. There is also extensive foundation construction across the site and three levels of floor construction (lower basement, upper basement and ground). This structure extends to approximately 26,800m² over ground and two basement slab levels. Rising column elements extend from ground floor slab in this area. It appears from review of previous structural engineering drawings that the gross area of the previous proposed enclosed basement construction over two levels was potentially c.70-75,000m². The previously proposed development design at basement is complex, including service roadways and double height service areas, ventilation shafts etc.

Given the extent of this structure, its retention, adaptation and reuse is proposed as a sustainable development. The suitability and regulatory compliance of this proposed re-use will be established through architectural and structural engineering assessment.

Existing vehicular access to the development is available via Joyce's Road. (Note Connolly Avenue, as shown on the OSI mapping, is generally known locally as Joyce's Road.) The proposed works are outlined in a series of architectural drawings prepared by Henry J Lyons Architects and engineering drawings prepared by PUNCH and supplied as part of the planning documentation.

This report was prepared for Galway City Council in relation to the planning application for the proposed development and deals specifically with the Mobility Management Plan for the development. The site is proposed to be developed in two stages - commercial and residential. The commercial zone will be developed first followed by the residential. For the purposes of this report the development is considered as one total development.

On 11/01/19, Galway City Council required further information be supplied in support of the planning application (18/363) for the development. This revised Mobility Management Plan includes the additional relevant traffic related information supplied in response. For ease of reference the additional/amended text is shown in bold italics. Some minor edits have also occurred to ensure consistency.

In June 2019, in anticipation of a submission to An Bord Pleanala further information was supplied in support of the SHD planning application for the development. This Outline Mobility Management Plan includes the additional relevant traffic related information supplied in response. For ease of reference the additional/amended text is shown in bold italics. Some minor edits have also occurred to ensure consistency.



Figure 1.1 - Location Map of the Proposed Development

2.0 Mobility Management Plan

2.1 Introduction

This section outlines the provisions that the applicant proposes to put in place as a means of reducing car dependency associated with this proposed development in the interest of compliance with the following sustainable transport initiatives:

- Department of Transport National Policy, Smarter Travel: A Sustainable Transport Future - A New Transport Policy for Ireland 2009-2020, which provides that 500,000 more people will take alternative means to commute to work to the extent that the total share of car commuting will drop from 65% to 45%;
- The National Cycling Policy Framework 2010 target, which provides that cycling will be developed in Ireland to the extent that 10% of all trips, including commuting, will be by bike by 2020;
- The need to reduce transport emission to meet EU 2020 greenhouse gas reduction targets; and
- The need to reduce traffic congestion, particularly at peak commuting times.
- Galway Transport Strategy

Mobility Management Plans are developed for the purpose of enhancing travel via more sustainable modes of transport. Mobility Management Plans are conducted to identify travel demand strategies to reduce single occupancy private car travel which in turn reduces traffic congestion, noise pollution and environmental impacts. Employees and users of the site are informed of the alternatives to the private car and are given the required advice, support & encouragement to travel in a sustainable way. The Mobility Management Plan will also include proposed future transport improvements to those already available.

We consider that a site-specific Mobility Management Plan (or Workplace Travel Plan) can only be fully developed and implemented once the occupier/user and their employee travel behaviour is known and when the development is occupied. This initial Mobility Management Plan sets out the key infrastructural proposals and modal split targets for the development in general terms and will be further developed when the development is occupied.

The Mobility Management Plan can lead to benefits, such as offering substantial savings to staff by suggesting alternatives to travelling to work (other than by car), allowing commuters to avail of a healthier lifestyle by incorporating exercise into the daily commute and reducing stress experienced by staff caused by lack of alternatives in commuting to work.

The Mobility Management Plan should be considered as a dynamic process where a package of measures and campaigns are identified, piloted and monitored on an ongoing basis. The nature of the plan therefore changes during its implementation in that some measures prove successful and are therefore retained while others are not supported and are discarded. It is important that the plan retains the support of users and receives continuous monitoring. Feedback and active management of the plan is required for it to continue to be successful.

The Mobility Management Plan specific to the nature and location of the development will consist of a package of sustainable measures aimed at increasing sustainable travel. These measures can include facilitating walking, cycling and car sharing schemes. Soft measures such as education, information and

awareness can also be used. The Mobility Management Plan will be developed once the development is fully occupied.

The new development will cater for both vehicular and pedestrian traffic and includes provision of bicycle parking. Measures laid out in the Mobility Management Plan will aim to reduce the number of people travelling to the development by car, promote the use of public transport and encourage users to use more sustainable methods of travelling.

In order to establish an effective mobility management plan, the development once occupied should submit the following information:

- Staff / customer travel survey information to establish the origin and destination of trips to and from the development,
- Outline specific schemes/measures implemented to encourage a shift from car dependant transport to and from the site
- Results of customer/staff comments
- Targets to be set out in accordance to approved NTA guidelines and documents
- An outline of the various schemes that the development, plan to make available to its staff to encourage the desired change in their travel patterns to and from work; such as shared parking facilities, cycle facilities, public transport subsidies, car-pooling, walking groups, cycle groups, communication, consultation, promotion and tax saver schemes.

The success of the MMP depends on the co-operation of all parties. ***The appointment of a Mobility Manager, from the start, as part of the site operations team, to co-ordinate the initial period of occupation by all the site users is necessary. In the fullness of time, a travel co-ordinator as part of a steering group is considered vital for the success of the plan. The steering group may comprise of representatives of the whole development i.e. commercial and residential.***

This ***Outline*** MMP will need to be reviewed on a regular basis within the steering group with updates occurring as improvements to the transport network in the vicinity of the development site are implemented.

The significant existing Transport Features are shown in Fig 2.1 below.



Figure 2.1 -Site Development Transport Features (ref. Google Maps)

The approximate travel times from the site to significant destinations within Galway City are shown in Table 2.1 below. *(Note distances are for cars.)*

Destination	Distance (km)	Time Taken (minutes)			
		Car	Bus	Cycle	Walking
Galway (Ceannt) Train Station	2.2	7	14	8	27
Galway Airport <i>*note that Galway Airport is closed to the public until further notice</i>	6.7	10	12	20	80
National University of Ireland Galway (NUIG)	3.4	9	27	11	40
Galway Mayo Institute of Technology (GMIT)	1.6	3	7	6	18
University Hospital Galway	3.4	12	22	13	42
Eyre Square, Galway City	3.8	7	14	9	35

Table 2.1. Approximate Transport Times From the Proposed Development Site.
(ref. Google Maps)

The adjacent public transport features to the site (bus stops) are shown in Fig 2.2 below.

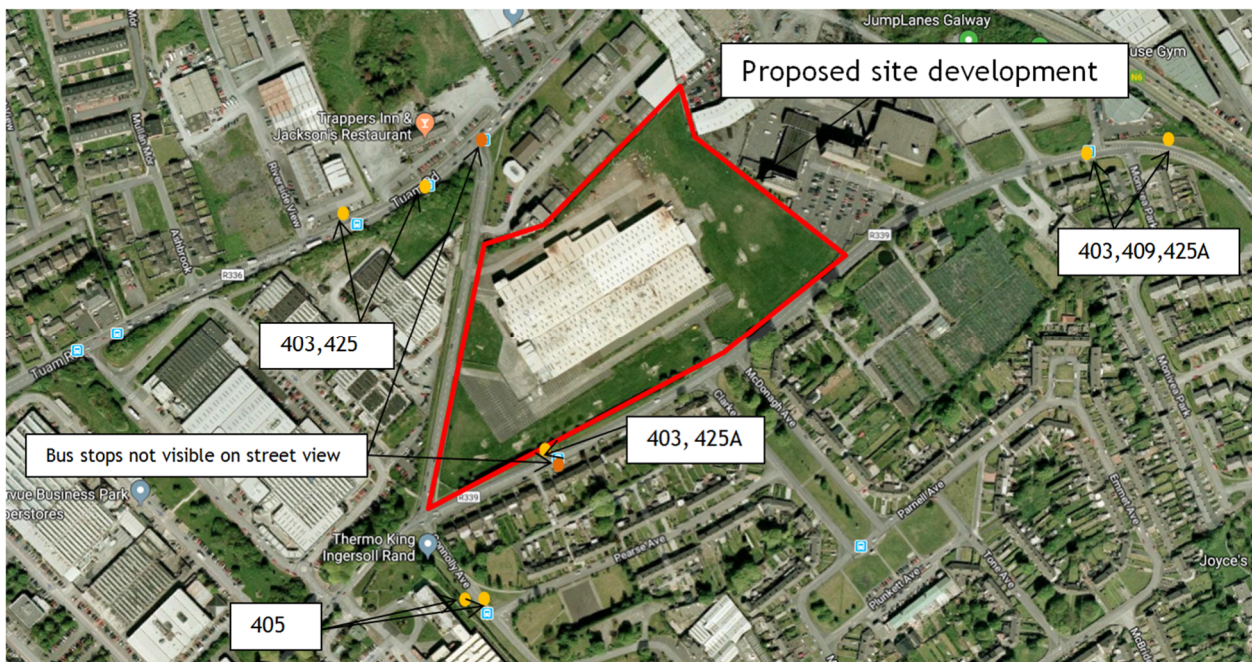


Figure 2.2 - Detail of Site Development Adjacent Bus Stops (ref. Google Maps)

2.2 Objective of the Plan

The objectives of the Mobility Management Plan for the proposed development are as follows:

- To encourage/increase the use of public transport, walking and cycling for staff and visitors and for work-related travel and to facilitate travel by bicycle, bus and train.
- To reduce the overall number of single occupant vehicles trips for journeys to work and work-related travel.
- To integrate mobility management into the development decisions, policies and practices to work closely with governing bodies on means and use of transport services around the vicinity of the development site
- To provide information and have resources readily available to increase awareness and continue education on sustainable modes of travel for both staff and visitors to the development
- To increase car-pooling amongst staff.

2.3 Cycling

Cycling is to be significantly encouraged as part of the development by providing facilities for cyclists (drying room and *secure*, sheltered bicycle parking) In addition to this the provision of lockers and staff shower facilities *will be included. Dedicated ramps are provided for cyclists, from surface level to basement level, so as to separate cyclists from vehicular traffic. Surface level cycle parking for visiting cyclists will be provided at various locations throughout the development. The locations of the ramps and other facilities are indicated on the Architect's drawings included in Appendix A.*

The development is located at a close distance from the town centre (circa 2 km away), which means that the trip to commute from Galway City centre to the proposed development is around 8 minutes (see table 2.1). The city centre has cycle lanes and designated routes for the use of cyclists It is noted that there is not an existing bicycle lane running along or surrounding Joyces Road to the east and Monivea Road to the south of the development. However, there are proposed future plans to improve cycle networks for the Galway City Development Plan 2017-2023 (see figure 2.3.).

The development will facilitate the provision of a cycle lane along Joyce's Road and along Monivea Road. *Please refer to Appendix B Engineer's Proposed Road Re-alignment Drawings. The proposed works are in compliance with Design Manual for Urban Road and Streets (DMURS).*

The development will provide as a minimum, bike parking space in accordance with Galway City Development Plan's requirements. *It is intended to provide approximately 1,100 cycle parking spaces.*

These facilities should encourage participation in the Government's Cycle to Work Initiative. This government initiative allows for tax breaks for employees to offset against the cost of a bicycle and accessories

Consideration will be given to the provision of a cycle for rent scheme such as the existing 'Coke Zero' Galway Bike scheme. *Suitable areas for the location of this are available within the site. Suitable areas of land will be made available within the development for locating a bike rental station.*

Please refer to Appendix C for the closest existing City Bikes Location.

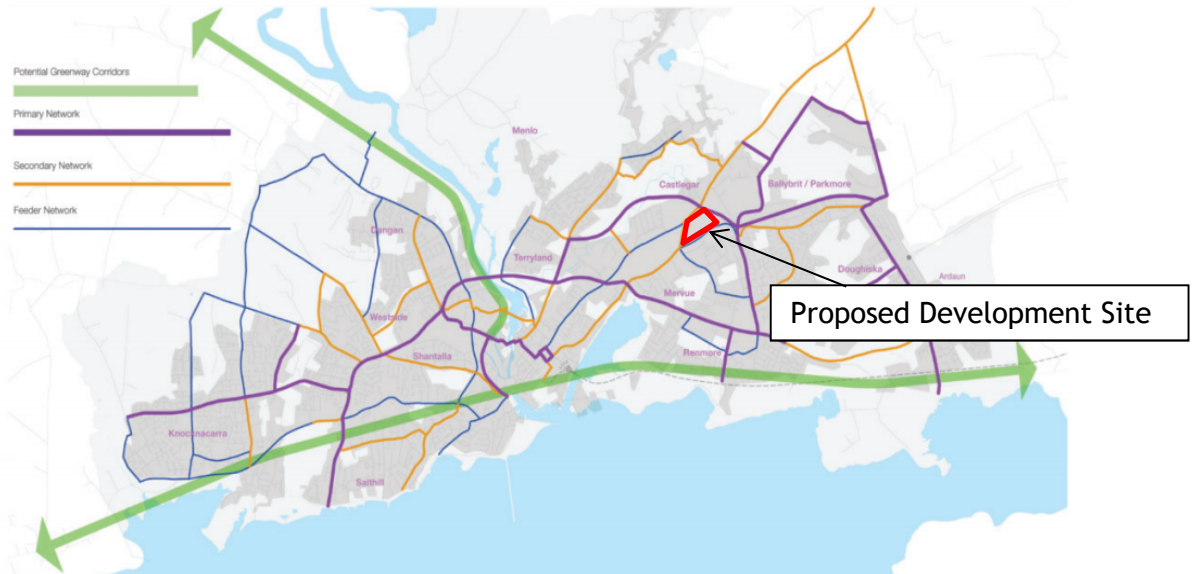


Figure 2.3 - Proposed upgrade to the Galway Cycle Network.
(ref. Galway City Development Plan 2017 - 2023)

The ‘Coke Zero’ Galway Bike scheme also operates across central Galway City and this makes cycling much more accessible in Galway City. As shown in Figure 2.4 below, bicycle stations (indicated by Green pins) indicate the location of bicycle stations in the vicinity of the proposed development providing an easy and alternative mode of transport across the city.

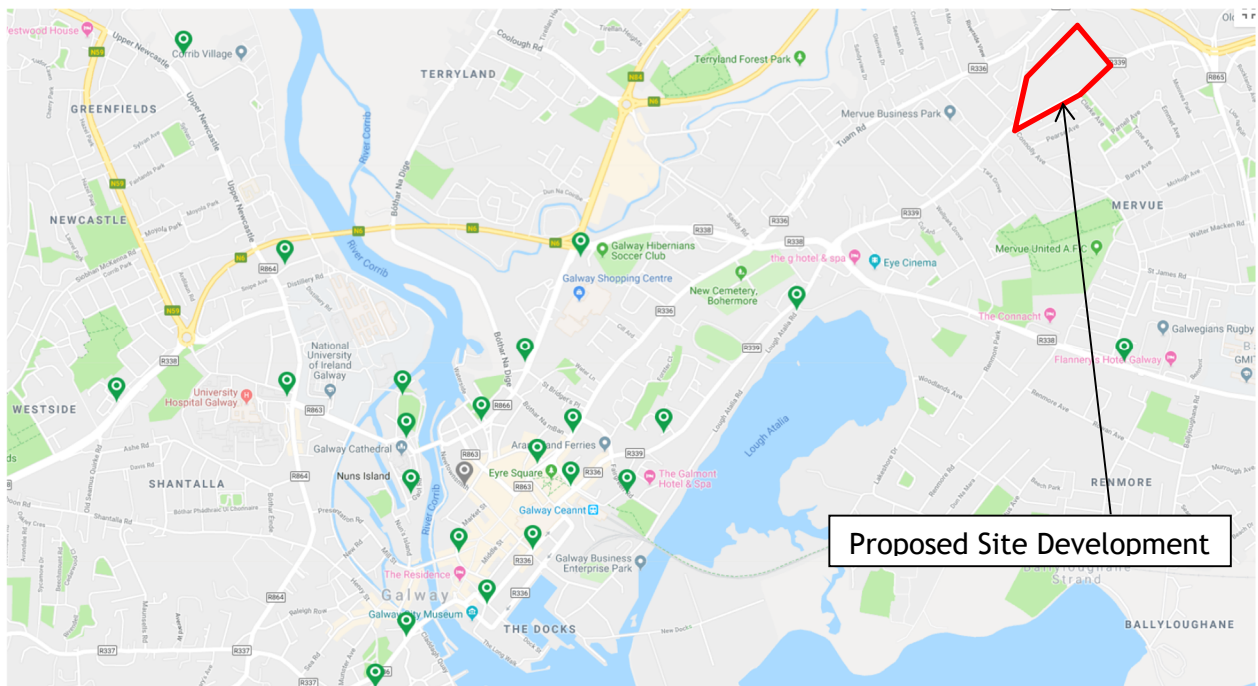


Figure 2.4 - Location of nearby ‘Coke Zero’ Bike Stations (ref. Google Maps)

2.4 Car Parking

- a) Car parking serving the subject development is provided within a shared basement level car park. The total number of car park spaces proposed as part of the development is approximately **1,377** no. This will be split between a lower basement level and an upper basement level.

The Schedule of Accommodation produced by H J Lyons Architects indicates that, in accordance with the Galway City Council Development Plan, a significantly larger number of car parking spaces may be provided in excess of **1,377** no. However, in order to promote a more sustainable development, the car parking facilities will be used as a tool to encourage alternative transport use.

It is noted the Galway City Council Development Plan advises a reduction in the car-parking standards may be acceptable when an application for development includes a Travel Plan, which demonstrates alternative methods of dealing with traffic generation associated with the proposed development

In accordance with the GCC Development Plan Requirements provision will be made for:

- cycle parking
- disabled parking.
- an area within the car-park *visitor spaces may* be reserved for ‘GoCar’ type (rental) facilities
- *Electrical Vehicle (EV) charging Points will be provided in accordance with the EU Directive - Energy Performance in Building Directive 2018 and the Galway City Development Plan.*

b) **MANAGEMENT AND SECURITY**

A Management and Security Office suite is located at Upper Basement Level between the car park and lower level public open space to the east. This provides operational and welfare facilities for the overall and integrated site management and security staff on site as well as a public contact point.

c) **CAR PARK LAYOUT AND ALLOCATION OF SPACES**

The overall site layout and design suggests car-park design and allocation of space as follows.

i) **Upper Basement Level**

The upper basement level is open to the public open space to the east. It is proposed that this car park level will provide for site visitors and public as well as hotel guest/public and office users. A set-down area is planned immediately adjacent to the public open space beside the visitor/public parking and Management and Security Office. This is to facilitate set-down including taxi pick-up, particularly for the adjacent residential and associated neighbourhood centre uses.

This set-down and visitor vehicular circulation is from Joyce Road and is designed as a ‘loop’ or short circuit around the block of visitor parking routing back out and up the exit ramp to Joyce Road.

It is proposed that the upper basement level car spaces will be allocated by the overall site management company in line with the site Mobility Management planning and for diverse and efficient use e.g. hotel demand will be higher in evening/over-night while office demand will peak during the day. Equally for evening/week-end public events or other amenity access, office spaces can be allocated for visitor/public use. These allocations are indicatively shown on the following car park plans.

ii) Lower Basement Level

It is proposed that the lower basement level will primarily be used by residential and office occupant users. Hotel staff parking is also provided immediately below the hotel. The residential parking is allocated on a 1 space / apartment resulting in 288 no. car-spaces provided exclusively for residential use. The balance of the spaces will be allocated by the site management company in line with the Mobility Management planning and for diverse and efficient use with those at upper basement level.

The proposed allocation of car spaces is as per the table below.

Car Space Allocation				
Use	Upper Basement	Lower Basement	Total	Proposed Allocation
Hotel	142	27	169	Managed
Office	237	604	921	
Visitor	79	0	79	
Residential	0	288		Permanently Allocated
Total	458	919	1377	

Motorcycles will utilise 154 parking spaces.

In order to reduce car usage consideration for car sharing would include:

- Maintain an on-line database or a staff register including staff travel and contact details.
- Implement and foster a Car Sharing Programme.
- Match staff for car sharing and aim to match work schedules based on car sharing needs.
- Reserve preferential parking for participating cars.

When coupled with other proposals to enhance sustainable forms of development, such as promotion of cycling as an alternative transport mode, the proposed development car parking will deliver significant sustainability benefits by reducing existing levels of reliance on private car usage whilst encouraging the usage of more sustainable modes of transport, especially cycling and bus services to and from work.

The, proposed development comprises of two phases. Phase 1 is the development of 5no. office blocks, 175 bedroom hotel and a double basement car park together with the infrastructure and public realm works. Phase 2 of the development will comprise of approximately 288 residential units, retail, gymnasium, creche and medical centre facilities. This MMP deals with the whole proposed development and the basement car park will be constructed in its entirety to provide car parking for both phases. The management of the car park will be undertaken by a management company who will deal with security, maintenance and the allocation of parking spaces. There will

be a continuous turnover of parking spaces (except for residential) and the car park is to be managed accordingly.

The residential development, after completion and occupation, will be allocated sufficient parking spaces generally in accordance with the Galway City Development Plan. The remaining spaces will be allocated in a systematic manner to ensure there is no overspill parking.

Based on TRICS surveys for the similar but various type of uses, the arrivals and departures of vehicles will occur throughout the day.

The largest employment type would be office work for which there is a generally discernible morning and evening peak hour for traffic. However, as with most modern office work practice, there is a significant use of a flexi time system in place resulting in a greater spread of arrivals and departures. It is noted that flexi time working is increasing in use. Home working is also increasing in its usage with limited attendance at the designated fixed office location.

Workers who participate in a car sharing scheme will receive preferential treatment in the allocation of parking spaces. The demand for car parking will vary at different times throughout the day and for the different employment uses. An example would be if the hotel had an evening or weekend function when there would be limited use of the car park by the offices.

A minimum amount of visitor parking will be maintained and appropriate electronic information signage provided that discourages queuing on the surrounding highway network. Note the car park is intended solely for on-site usage.

The mobility manager or travel coordinator will regulate the allocation of parking spaces as part of the site operating system. Illegal or inconsiderate parking within the site will be managed appropriately so as to discourage it.

2.5 Pedestrians

The proposed development is located in the suburb area of Mervue, Galway City. As the potential for pedestrian trips to and from the development is high to moderate, it is important that the development is properly integrated into the existing footpath network. There are footpaths at the south (Monivea Road) and west (Joyces Road) of the site. *In order to assist pedestrians to cross the proposed ramp entrances to the site, the footpath will be delineated with coloured surfacing and necessary tactile paving for visually impaired pedestrians. The footpath levels will permit continuity between the surrounding footpath network. This is illustrated on the architect/landscape architect's drawings. This is considered to comply with the requirements of DMURS.*

The development is a 2.7km (33 minute) walk from Shop Street, which is the main thoroughfare of Galway City Centre.

In addition to direct pedestrian routes from the development to/from surrounding areas, the pedestrian network also provides routes to/from surrounding public transport network, including the nearby bus stops on Monivea Road. Refer to section 2.5 below for further details regarding public transport network.

Galway City Council has indicated they may wish to construct a pedestrian crossing in Monivea Road to facilitate the movement of pedestrians from the existing Monivea area to the proposed development. The type of crossing and its location will be a matter for Galway City Council.

For illustration purposes of this report the External Roads drawings are included in Appendix B.

2.6 Public Transport

In order to facilitate the use of public transport the Mobility Manager will provide information on location of stops, routes, timetables, walking times to main public transport facilities, etc. The Mobility Manager will be the point of contact with all stakeholders.

The Mobility Manager may also advise site users of the availability of the national Tax saver Scheme. Refer to Transport for Ireland web site:

(<https://www.transportforireland.ie/fares/taxsaver/>) for more details.

High frequency public transport is available in the area of the development, as described below.

2.6.1 Train Services

Galway Train Station is very accessible from the site and there are regular train services between Galway and the surrounding areas, as follows:

- Dublin Heuston - Galway
 - Galway - Limerick
 - Galway - Limerick (Connections with Cork & Tralee)
 - Waterford - Clonmel - Limerick Junction (Connections with Dublin, Cork, Limerick & Galway)
- Please refer to Appendix D for commuter train timetables.

The site is located 2.4km from Galway Train Station making it a 9 minute by bus, 7 minutes by bike and 39 minute and accessible by public transport and non-car based transport. Irish Rail connects Galway to the rest of the country and is a reliable and efficient service running throughout Ireland.

It should be noted that Oranmore Railway station on the outskirts of Galway City is nearby and also provides a convenient means for rail access to/from the development.

Please refer to Appendix D for Irish Rail service timetable.

2.6.2 Bus Services

The local area surrounding the development is served by existing Bus Éireann services. The following Bus Éireann routes serve the bus stops on Monivea Rd, located to the south of the proposed development. These services bring commuters directly into Galway's city centre

- 403 Route (Eyre Square - Castlepark)
- 405 Route (Rahoon - Eyre Square - Ballybane)
- 409 Route (Eyre Square - GMIT - Parkmore)

The following Bus Éireann routes serve the bus stops from the nearby Tuam Rd, located to the north of the proposed development.

- 425 Route (Galway - Mountbellew - Longford)
- 425A Route (Galway - Mountbellew)

Other bus routes (by private operators) may be available at other stops in the vicinity of the site e.g. Tuam Road. The site is in a prime location within Galway for availing of frequent and regular bus services. (See figure 2.6.)



Figure 2.6: Galway City Bus Services (ref. TFI)

Please refer to Appendix E for Bus Éireann timetables.

Transport for Ireland (TFI) provide a phone App and a useful website called ‘Journey Planner’ this can be used to easily plan routes to and from work using bus routes and other forms of Transport. It is available as a free download and is highly recommended.

Bus Éireann services in Galway accept the Leap Card which can offer bus passengers fare savings of up to 31% and provide a convenient payment method. As a result of Government legislation, employers can purchase monthly and annual Tax saver Commuter Tickets on employee’s behalf. This could cut commute costs by up to 52%. The www.taxsaver.ie web site has further information.

2.6.3 Taxi Services

There is a constant flow of taxis along Monivea Road and Tuam Road collecting and depositing passengers. This will facilitate taxi use by providing a safe and convenient means of accessing this form of transport. The objective is to encourage lift sharing in taxis to help reduce the demand on parking and congestion at peak times.

Please refer to Appendix F for the location map of taxi offices and ranks.

3.0 Modal Management

Meetings have been held with the Transport Section of Galway City Council regarding the project and inter alia how the project addresses the objectives of the Galway Transport Strategy and the Galway City Centre Traffic Management Plan.

The overall employment occupancy of the whole proposed site has been given previously as approximately 3,500 persons. Based on recent data supplied by Henry J Lyons the breakdown of workers per block is estimated as follows:

- a) Office: 3,156 no. employees based on 1 person per 10 sq. and an approximate NIA of 31,556 sq.*
- b) Proposed Phase 01 Ancillary (Block A, B, E): Approximately 40 no. staff required across 3 no. uses and split over a number of shifts*
- c) Hotel: Daily average staff requirements of approx. 100 and split over a number of shifts*
- d) Residential: 5 no. management/ maintenance employees*
- e) Fitness/ Leisure Facilities: 12-15 employees over a number of shifts*
- f) Phase 02 Ancillary*
- g) Restaurant, Cafe and Convenience Store - approximately 35 no. staff required across 3 no. uses and split over a number of shifts*
- h) Medical Centre - assumed staff of 10 people at one time*
- i) Pharmacy - 3 employees at one time*

This gives a total of 3,364 estimated maximum number of workers on site at any given time.

As described in Section 2.0 the work patterns of modern offices and the other various employment uses are evolving and the tendency is to avoid traditional peak hours. Section also 2.0 sets out in detail the means by which car usage will be reduced by the provision of the necessary infrastructure and the soft options of the input of a Mobility Manager.

Based on the 2016 Census, the local small area advises that:

- 24% of households have no car*
- 17% of residents walk to work, school and college*
- 6% of residents cycle to work, school and college*
- 4% of residents use public transport to commute to work, school and college*

It may be reasonable to assume that targets to reduce car usage and increase use of public transport are achievable subject to the input of the Mobility Manager and the provision of dedicated bus lanes and bus stops. The existing Bus Eireann Bus Route 403 and 425 travel along Monivea Road and Bus Route 405 and 425 travel along Tuam Road. It may be feasible to augment these services or provide additional bus services. The provision of the cycle lanes along Joyce's Road and Monivea Road coupled with the large capacity secure cycle parking facilities on site should increase the number of cyclists. The Mobility Manager will be the instigator and coordinator of all site measures to achieve an acceptable modal split that may be achieved in accordance with the principals and objectives set out in the Galway Transport Strategy .

4.0 Implementation / Consultation / Monitoring

The Mobility Management Plan (MMP) is a document that evolves over time and requires ongoing implementation, management and monitoring, and for successful implementation requires organisational support, an internal Mobility Manager and financial resourcing.

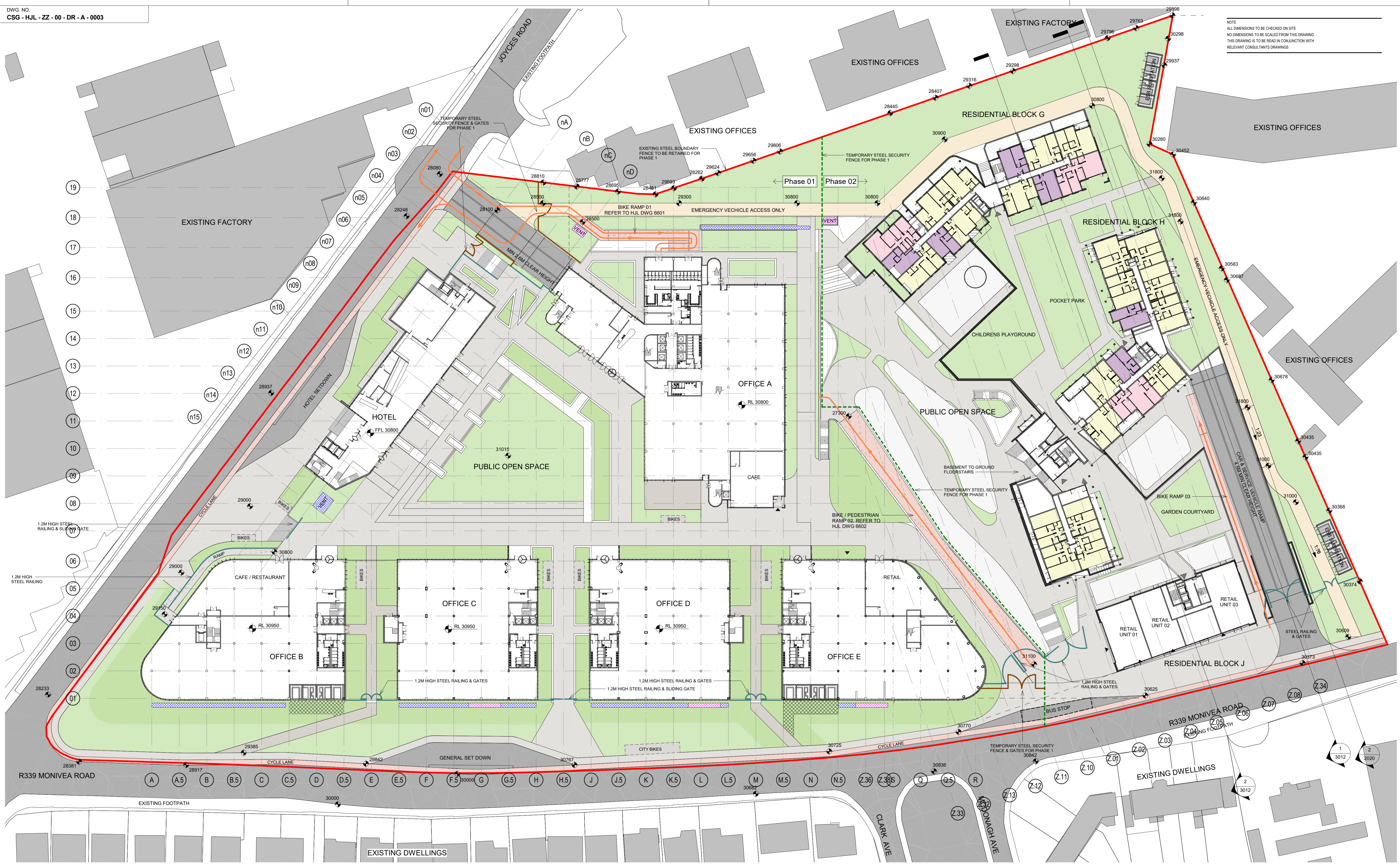
To implement the MMP the following inputs are required:

- Senior Management support and commitment
- A Mobility Manager as the plan coordinator
- A Steering group to oversee the plan
- Working groups on various related issues
- Staff / union / partnership / external organisation consultations

To ensure effective results from any initial sustainable travel investment it is imperative to obtain the agreement of all the stakeholders and obtain the support of external partners like the Local Authority, public transport operators, etc. Ideally the MMP will be managed by a Mobility Manager or travel plan coordinator with the clear mandate to implement and evolve the plan. The Mobility Manager will also be best suited to monitor the results of the plan. Staff travel surveys should be carried out in the early stages and annually to monitor the initial success of the travel plan and to gain a better understanding of the staff travel habits. These survey results can also serve as a sustainable travel performance benchmark to indicate how the mobility management plan is performing in comparison to previous years and the sustainable travel targets initially outlined in the plan.

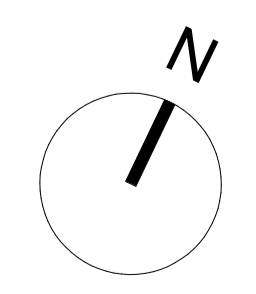
APPENDIX A - Architect's Site Layout Drawings

NOTE
ALL DIMENSIONS TO BE CHECKED ON SITE
NO DIMENSIONS TO BE SCALED FROM THIS DRAWING
THIS DRAWING IS TO BE READ IN CONJUNCTION WITH RELEVANT CONSULTANTS DRAWINGS



1 Proposed Site Layout Plan - Ground Floor Level
1 : 500

- HARDSCAPING - PAVING SETTS
- HARDSCAPING - PAVING FLAGS
- SOFTSCAPING
- LANDSCAPE HARDSTANDING AREA FOR ESB ACCESS TO SUBSTATIONS
- RELATIVE HEIGHT IN MILLIMETERS FROM DATUM
- FINISHED FLOOR HEIGHT IN MILLIMETERS FROM DATUM
- SITE SUBJECT TO THIS PLANNING APPLICATION OUTLINED IN RED
- B1 UPPER BASEMENT CAR PARK VENTILATION OPES
- B2 LOWER BASEMENT CAR PARK VENTILATION OPES
- BICYCLE LANE / RAMP
- BICYCLE DIRECTIONAL ROUTE



Planning

Henry J Lyons

Architecture • Interiors
henryjlyons.com +353 1 888 3333 info@henryjlyons.com 51-54 Pearse Street Dublin D02 KA66

CLIENT
Crown Square Developments Ltd.

PROJECT
Crown Square Galway Mixed-Use Development - Phase 2

DRAWING
Proposed Site Layout Plan - Ground Floor Level

DATE	10/24/18
SCALE	1 : 500 @A1
DRAWN	IC
CHECKED	MD
MODEL FILE NAME	CSG-HJL-PL-ZZ-M3-A-0000
HJL JOB No.	950144
DRAWING NUMBER	CSG - HJL - ZZ - 00 - DR - A - 0003
DRAWING STATUS	ISSUED FOR PLANNING APPROVAL
REVISION	A1 C3
COPYRIGHT © HENRY J LYONS	

REV	DATE	DESCRIPTION
C3	08/03/2019	Phase 2: Stage 2 Submission
C2	08/02/2019	Response to F.I.
C1	06/11/2018	Issued For Planning

MD DG
MD IC
MD MD
CKHD | DRW

Parking Schedule B1 & B2				
Parking Type	Car Spaces	Motorcycle Spaces	Bike Spaces	
-1 Bike	0	0	1050	
-1 Car - Disabled Space	26	0	0	
-1 Car - Single 2500x4800mm	432	0	0	
-1 Motor Cycle - 1200x4800mm	0	47	0	
	458	47	1050	
-2				
-2 Car - Disabled Space	46	0	0	
-2 Car - Single 2500x4800mm	873	0	0	
-2 Motor Cycle - 1200x4800mm	0	102	0	
	919	102	0	
Total	1377	149	1050	

Parking Schedule_B1_Department		
Parking Type	Car Spaces	
Hotel		
-1 Car - Disabled Space	3	
-1 Car - Single 2500x4800mm	139	
	142	
Office		
-1 Car - Disabled Space	18	
-1 Car - Single 2500x4800mm	219	
	237	
Visitor		
-1 Car - Disabled Space	5	
-1 Car - Single 2500x4800mm	74	
	79	


NOTE
ALL DIMENSIONS TO BE CHECKED ON SITE
NO DIMENSIONS IS TO BE SCALED FROM THIS DRAWING
THIS DRAWING IS TO BE READ IN CONJUNCTION WITH RELEVANT CONSULTANTS DRAWINGS



1 Proposed B1 Upper Basement - Site Layout Plan

1 : 500

- | | | | | | | | |
|--|---|--|---|--|---|--|-----------------------|
| | HARDSCAPING - PAVING SETTS | | RELATIVE HEIGHT IN MILLIMETERS FROM DATUM | | BICYCLE LANE / RAMP | | PARKING - RESIDENTIAL |
| | HARDSCAPING - PAVING FLAGS | | FINISHED FLOOR HEIGHT IN MILLIMETERS FROM DATUM | | BICYCLE DIRECTIONAL ROUTE | | PARKING - OFFICE |
| | SOFTSCAPING | | SITE SUBJECT TO THIS PLANNING APPLICATION OUTLINED IN RED | | PARKING - HOTEL | | PARKING - VISITOR |
| | LANDSCAPE HARDSTANDING AREA FOR ESB ACCESS TO SUBSTATIONS | | B1 UPPER BASEMENT CAR PARK VENTILATION OPES | | B2 LOWER BASEMENT CAR PARK VENTILATION OPES | | |



Planning

Henry J Lyons

Architecture + Interiors
henryjlyons.com +353 1 888 3333 info@henryjlyons.com 51-54 Pearse Street Dublin D02 KA66

REV	DATE	DESCRIPTION
C3	08/03/2019	Phase 2: Stage 2 Submission
C2	08/02/2019	Response to F.I.
C1	06/11/2018	Issued For Planning

MD DG
MD IC
MD MD
CKHD / DRW

CLIENT: Crown Square Developments Ltd.
PROJECT: Crown Square Galway Mixed-Use Development - Phase 2
DRAWING: Proposed B1 Upper Basement - Site Layout Plan

DATE: 10/25/18
SCALE: 1 : 500 @A1
DRAWN: IC
CHECKED: MD
MODEL FILE NAME: CSG-HJL-PL-ZZ-M3-A-0000

HJL JOB No. 950144 | DRAWING NUMBER CSG - HJL - ZZ - B1 - DR - A - 0004

DRAWING STATUS: ISSUED FOR PLANNING APPROVAL | A1 | C3

COPYRIGHT © HENRY J LYONS

Parking Schedule B1 & B2				
Parking Type	Car Spaces	Motorcycle Spaces	Bike Spaces	
-1 Bike	0	0	1050	
-1 Car - Disabled Space	26	0	0	
-1 Car - Single 2500x4800mm	432	0	0	
-1 Motor Cycle - 1200x4800mm	0	47	0	
	458	47	1050	
Total				
	1377	149	1050	

Parking Schedule_B2_Department		
Parking Type	Car Spaces	
Hotel		
-2 Car - Single 2500x4800mm	27	
	27	
Office		
-2 Car - Disabled Space	32	
-2 Car - Single 2500x4800mm	573	
	605	
Residential		
-2 Car - Disabled Space	14	
-2 Car - Single 2500x4800mm	273	
	287	

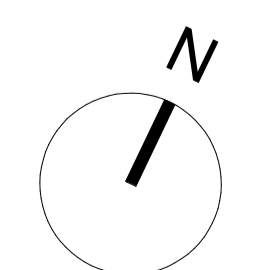
NOTE
ALL DIMENSIONS TO BE CHECKED ON SITE
NO DIMENSIONS TO BE SCALED FROM THIS DRAWING
THIS DRAWING IS TO BE READ IN CONJUNCTION WITH
RELEVANT CONSULTANTS DRAWINGS



1 Proposed B2 Lower Basement - Site Layout Plan

1 : 500

- HARDSCAPING - PAVING SETTS
- HARDSCAPING - PAVING FLAGS
- SOFTSCAPING
- LANDSCAPE HARDSTANDING AREA FOR ESB ACCESS TO SUBSTATIONS
- REFER TO LANDSCAPE ARCHITECTS DRAWING FOR DETAILS
- RL 30800 RELATIVE HEIGHT IN MILLIMETERS FROM DATUM
- FFL 30800 FINISHED FLOOR HEIGHT IN MILLIMETERS FROM DATUM
- SITE SUBJECT TO THIS PLANNING APPLICATION OUTLINED IN RED
- B1 UPPER BASEMENT CAR PARK VENTILATION OPES
- B2 LOWER BASEMENT CAR PARK VENTILATION OPES
- BICYCLE LANE / RAMP
- BICYCLE DIRECTIONAL ROUTE
- PARKING - OFFICE
- PARKING - HOTEL
- PARKING - VISITOR
- PARKING - RESIDENTIAL



Planning

Henry J Lyons

Architecture + Interiors
henryjlyons.com +353 1 888 3333 info@henryjlyons.com 51-54 Pearse Street Dublin D02 KA66

CLIENT
Crown Square Developments Ltd.

PROJECT
Crown Square Galway Mixed-Use Development - Phase 2

DRAWING
Proposed B2 Lower Basement - Site Layout Plan

DATE 10/22/18
SCALE: 1 : 500 @A1
DRAWN IC
CHECKED MD
MODEL FILE NAME CSG-HJL-PL-ZZ-M3-A-0000

HJL JOB NO. 950144 | DRAWING NUMBER CSG - HJL - ZZ - B2 - DR - A - 0005

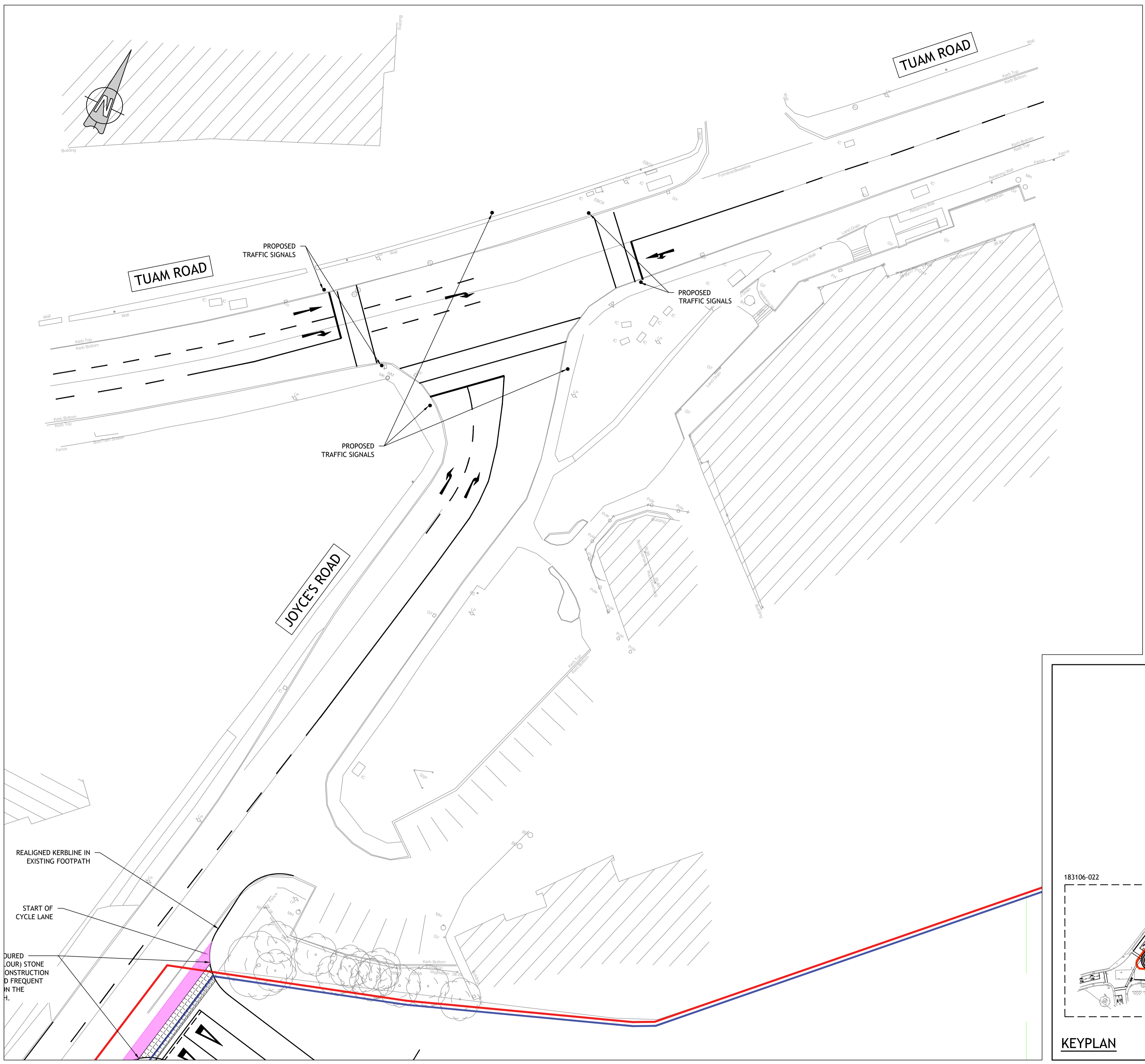
DRAWING STATUS: ISSUED FOR PLANNING APPROVAL | A1 | C3

REVISION: C3

COPYRIGHT © HENRY J LYONS

REV	DATE	DESCRIPTION
C3	08/03/2019	Phase 2: Stage 2 Submission
C2	08/02/2019	Response to F.I.
C1	06/11/2018	Issued For Planning

APPENDIX B - Engineer's Proposed Road Re-Alignment Drawings

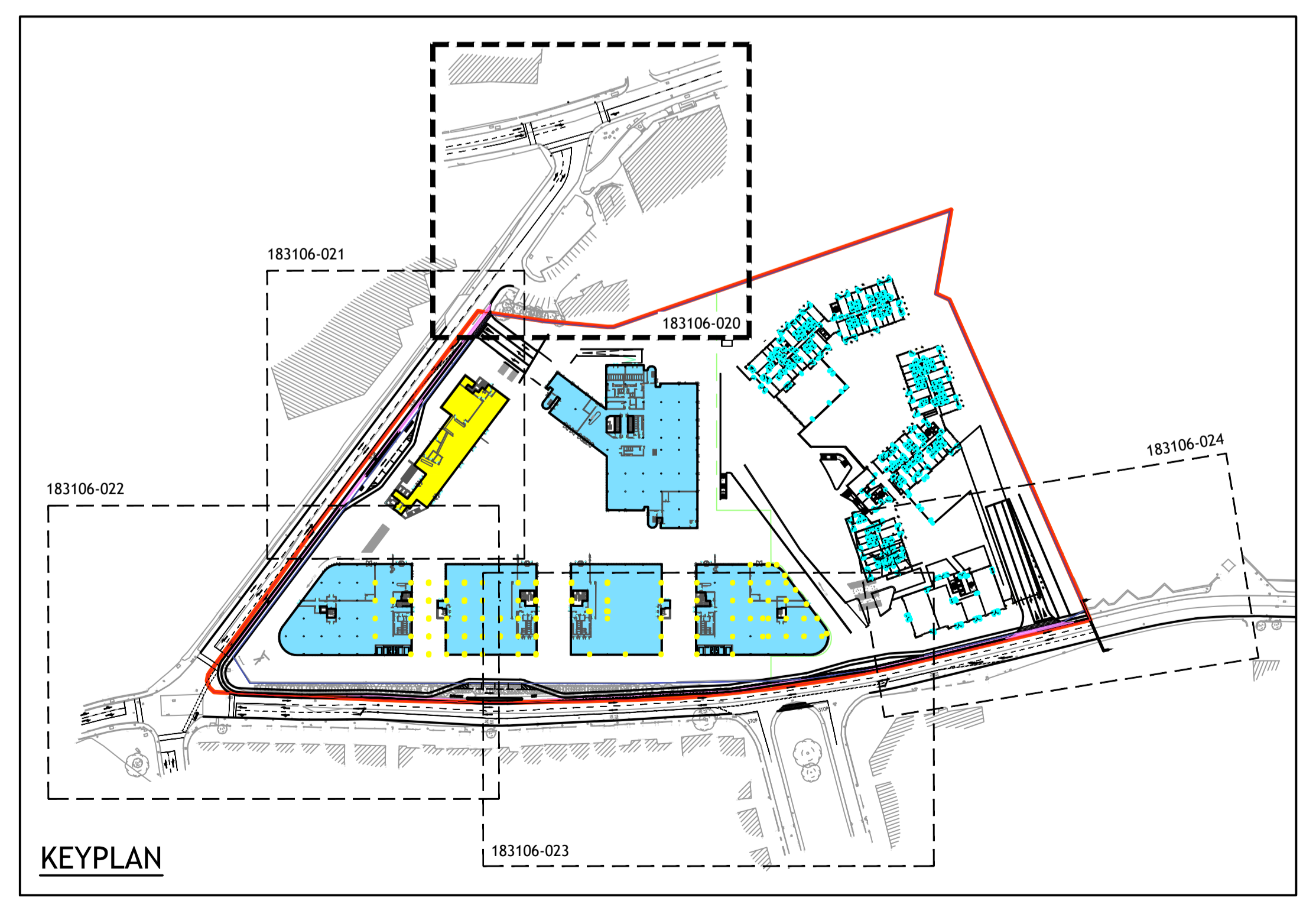


LEGEND:

PROPOSED EXTENT OF DEVELOPMENT —

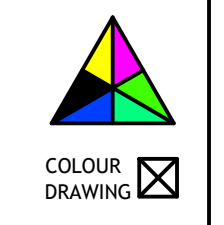
LAND WITHIN DEVELOPERS OWNERSHIP —

- NOTES:**
1. ALL ROAD MARKINGS TO BE IN ACCORDANCE WITH CHAPTER 7 OF THE DEPARTMENT OF TRANSPORT TRAFFIC SIGNS MANUAL.
 2. ROAD MARKINGS SHOWN ARE TO ILLUSTRATE DESIGN INTENT FOR PLANNING APPLICATION PURPOSES AND ARE SUBJECT TO GALWAY CITY COUNCIL APPROVAL.
 3. IMPROVEMENT TO PUBLIC LIGHTING ARE NOT PART OF THE SCHEME
 4. ADDITIONAL ROAD MARKINGS AND SIGNS MAY BE PROVIDED AT DETAILED DESIGN STAGE FOLLOWING FURTHER CONSULTATION WITH GALWAY CITY COUNCIL



© PUNCH Consulting Engineers

This drawing and any design hereon is the copyright of the Consultants and must not be reproduced without their written consent. All drawings remain the property of the Consultants. Figured dimension only to be taken from this drawing. Consultants to be informed immediately of any discrepancies before work proceeds.



Date Drawn: OCTOBER 2018

Drawn By: IBS

Date Issued: 09.07.2019

Issued By: FM



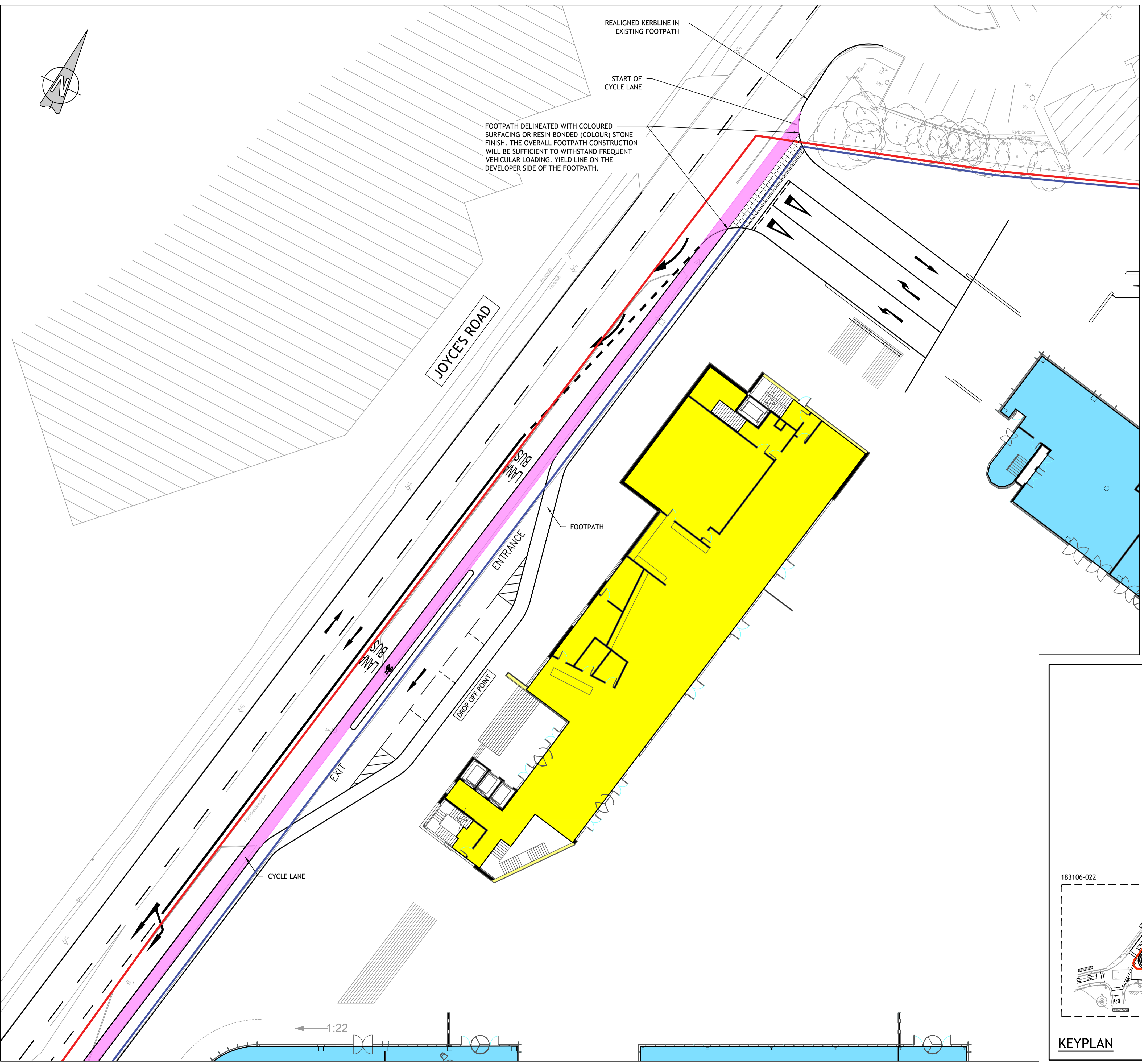
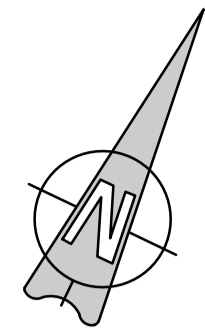
Rev	Amendment	By	Date
PL0	ISSUED FOR PLANNING	JB	19/10/2018
PL1	ISSUED FOR PLANNING	FM	09/07/2019

Client: CROWN SQUARE DEVELOPMENTS LTD.

Job: CROWN SQUARE, GALWAY
 Title: PROPOSED ROAD RE-ALIGNMENT - SHEET 1 OF 5



Stage: PLANNING
 Scale @ A1: 1:250
 Technician Check: IBS
 Engineer Check: RD
 Approved: RS
 Drawing No: 183106-020
 Rev: PL1

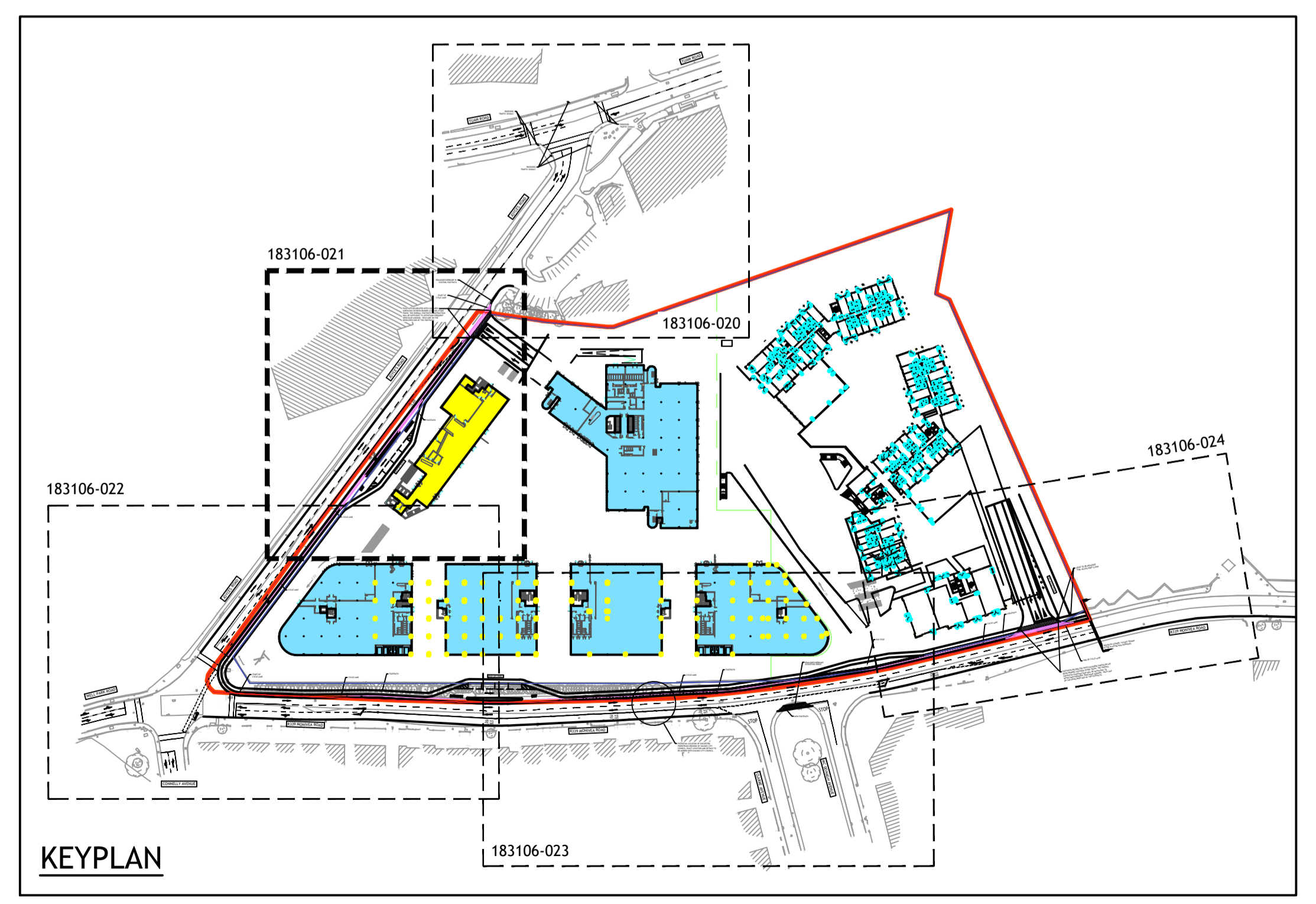


LEGEND:

- PROPOSED EXTENT OF DEVELOPMENT —
- LAND WITHIN DEVELOPERS OWNERSHIP —

NOTES:

1. ALL ROAD MARKINGS TO BE IN ACCORDANCE WITH CHAPTER 7 OF THE DEPARTMENT OF TRANSPORT TRAFFIC SIGNS MANUAL.
2. ROAD MARKINGS SHOWN ARE TO ILLUSTRATE DESIGN INTENT FOR PLANNING APPLICATION PURPOSES AND ARE SUBJECT TO GALWAY CITY COUNCIL APPROVAL.
3. IMPROVEMENT TO PUBLIC LIGHTING ARE NOT PART OF THE SCHEME
4. ADDITIONAL ROAD MARKINGS AND SIGNS MAY BE PROVIDED AT DETAILED DESIGN STAGE FOLLOWING FURTHER CONSULTATION WITH GALWAY CITY COUNCIL



KEYPLAN

© PUNCH Consulting Engineers
 This drawing and any design hereon is the copyright of the Consultants and must not be reproduced without their written consent.
 All drawings remain the property of the Consultants.
 Figured dimension only to be taken from this drawing. Consultants to be informed immediately of any discrepancies before work proceeds.



Date Drawn: OCTOBER 2018
 Drawn By: IBS
 Date Issued: 09.07.2019
 Issued By: FM

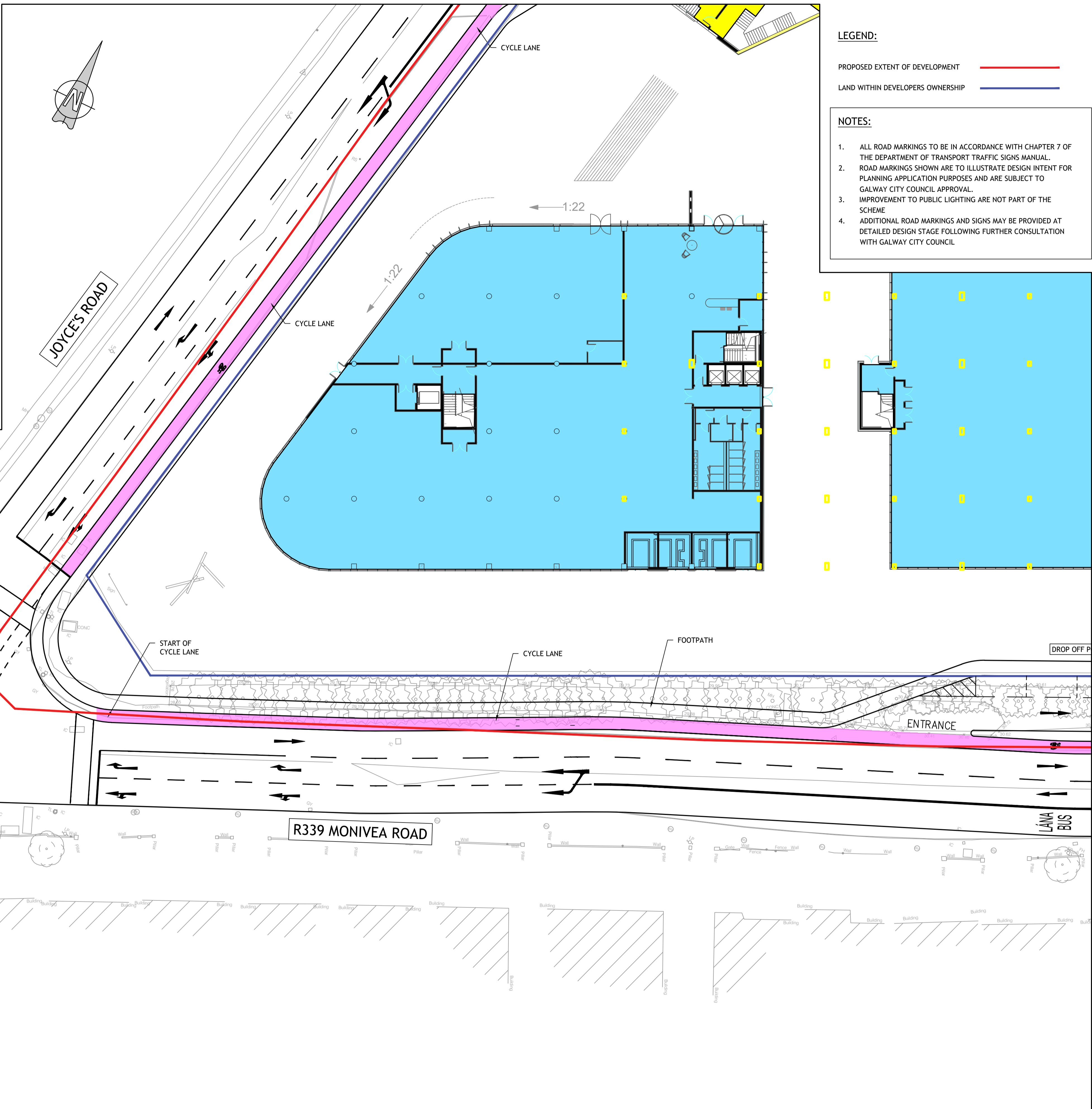
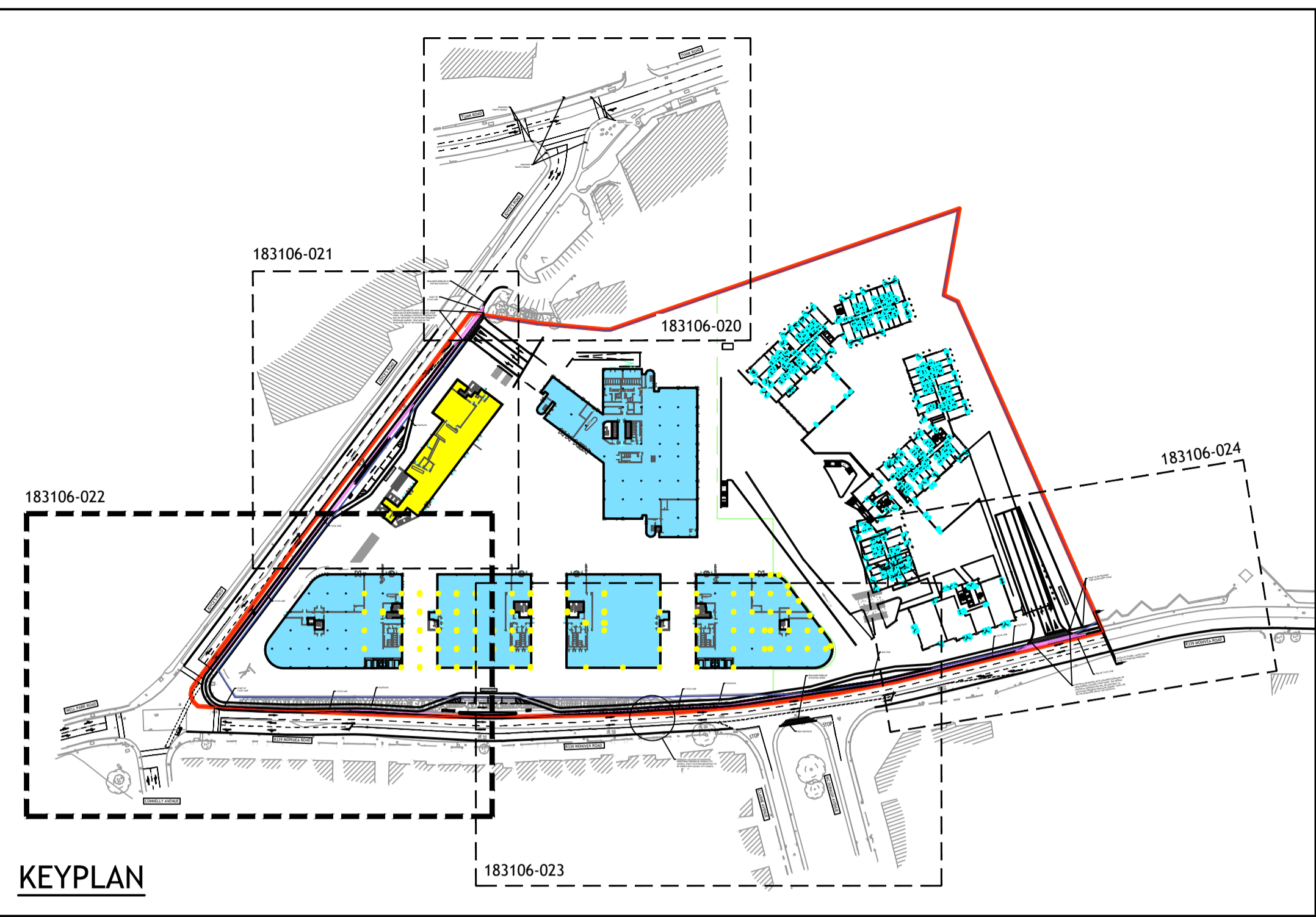


Rev	Amendment	By	Date
PL0	ISSUED FOR PLANNING	JB	19/10/2018
PL1	ISSUED FOR PLANNING	DP	14/02/2019
PL2	ISSUED FOR PLANNING	FM	09/07/2019

Client:
 CROWN SQUARE DEVELOPMENTS LTD.

Job: CROWN SQUARE, GALWAY
 Title: PROPOSED ROAD RE-ALIGNMENT - SHEET 2 OF 5
PUNCH consulting engineers
 Dublin | Limerick | Cork | Galway | Glasgow
 Carnegie House, Library Road, Dun Laoghaire, Co. Dublin, A96 C7W7
 IRL: +353 1 271 2200 www.punchconsulting.com

Stage: PLANNING
 Scale @ A1: 1:250
 Technician Check: IBS
 Engineer Check: RD
 Approved: RS
 Drawing No: 183106-021
 Rev: PL2



LEGEND:

PROPOSED EXTENT OF DEVELOPMENT —

LAND WITHIN DEVELOPERS OWNERSHIP —

- NOTES:**
1. ALL ROAD MARKINGS TO BE IN ACCORDANCE WITH CHAPTER 7 OF THE DEPARTMENT OF TRANSPORT TRAFFIC SIGNS MANUAL.
 2. ROAD MARKINGS SHOWN ARE TO ILLUSTRATE DESIGN INTENT FOR PLANNING APPLICATION PURPOSES AND ARE SUBJECT TO GALWAY CITY COUNCIL APPROVAL.
 3. IMPROVEMENT TO PUBLIC LIGHTING ARE NOT PART OF THE SCHEME
 4. ADDITIONAL ROAD MARKINGS AND SIGNS MAY BE PROVIDED AT DETAILED DESIGN STAGE FOLLOWING FURTHER CONSULTATION WITH GALWAY CITY COUNCIL

© PUNCH Consulting Engineers
This drawing and any design hereon is the copyright of the Consultants and must not be reproduced without their written consent.
All drawings remain the property of the Consultants.
Figured dimension only to be taken from this drawing. Consultants to be informed immediately of any discrepancies before work proceeds.

Date Drawn: OCTOBER 2018
Drawn By: IBS
Date Issued: 09.07.2019
Issued By: 09.07.2019



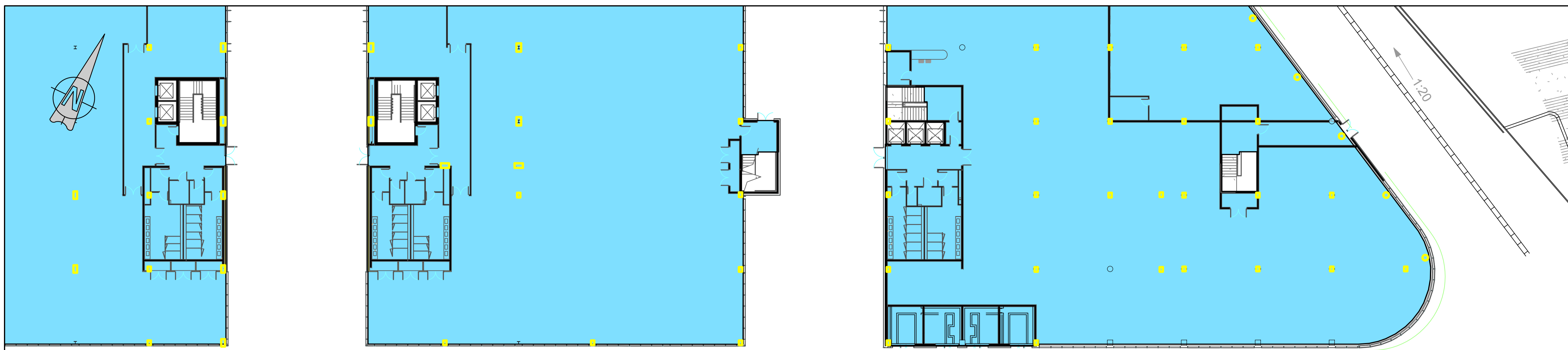
Rev	Amendment	By	Date
PL0	ISSUED FOR PLANNING	JB	19/10/2018
PL1	ISSUED FOR PLANNING	FM	09/07/2019

Client:
CROWN SQUARE DEVELOPMENTS LTD.

Job: CROWN SQUARE, GALWAY
Title: **PROPOSED ROAD RE-ALIGNMENT - SHEET 3 OF 5**

PUNCH consulting engineers
Dublin | Limerick | Cork | Galway | Glasgow
Carnegie House, Library Road, Dun Laoghaire, Co. Dublin, A96 C7W7
IRL: +353 1 271 2200 www.punchconsulting.com

Stage: PLANNING
Scale @ A1: 1:250
Technician Check: IBS
Engineer Check: RD
Approved: RS
Drawing No: 183106-022
Rev: PL1

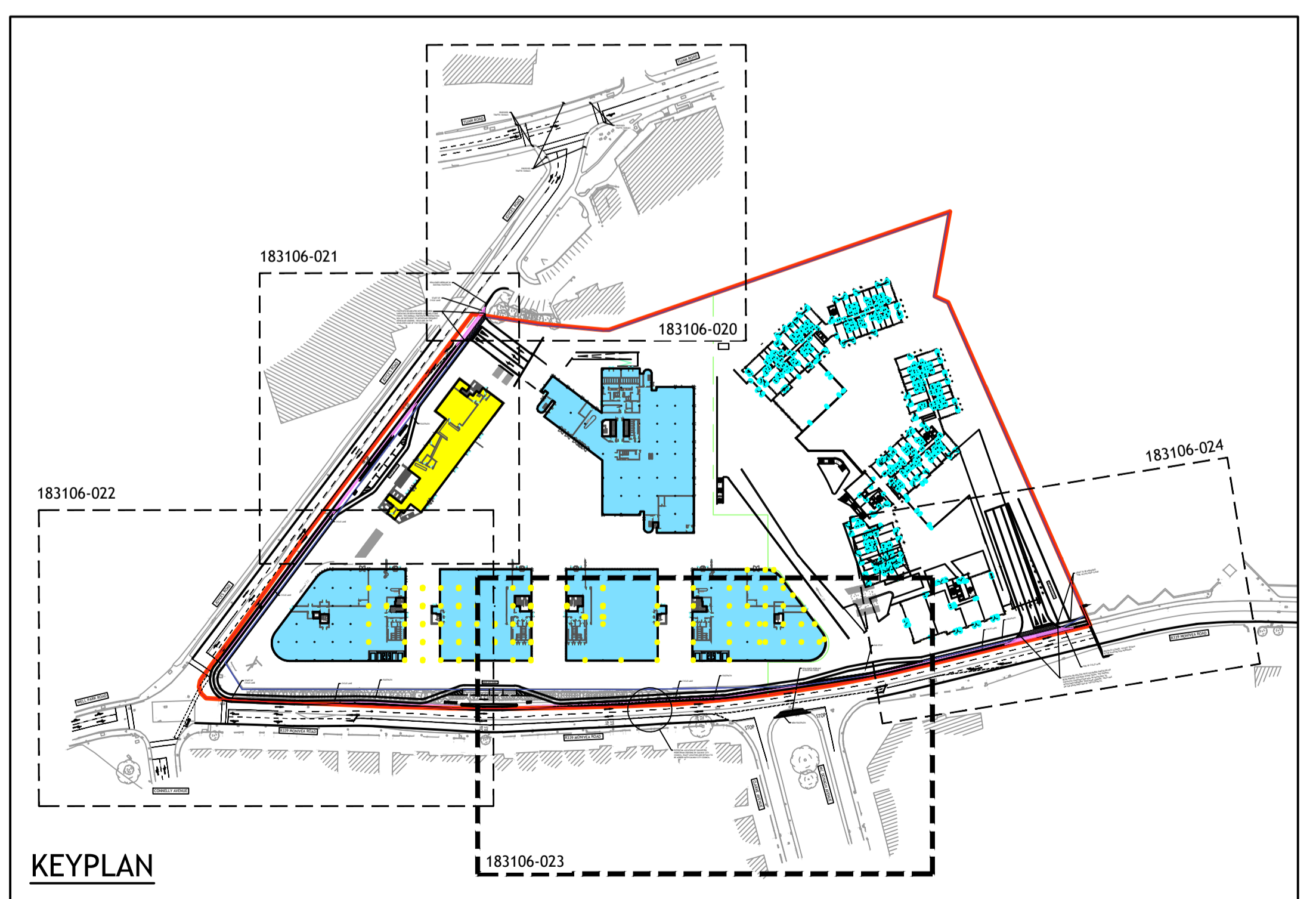
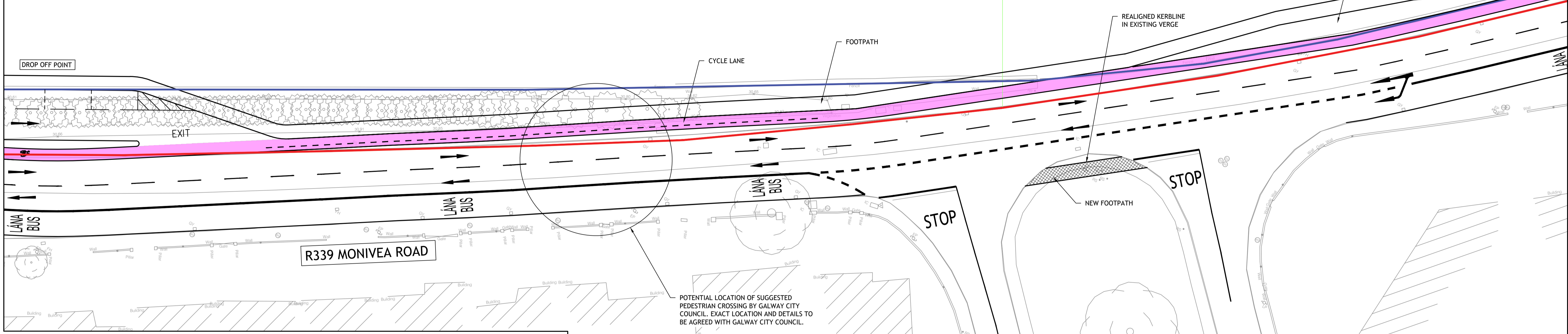


LEGEND:

PROPOSED EXTENT OF DEVELOPMENT —

LAND WITHIN DEVELOPERS OWNERSHIP —

- NOTES:**
1. ALL ROAD MARKINGS TO BE IN ACCORDANCE WITH CHAPTER 7 OF THE DEPARTMENT OF TRANSPORT TRAFFIC SIGNS MANUAL.
 2. ROAD MARKINGS SHOWN ARE TO ILLUSTRATE DESIGN INTENT FOR PLANNING APPLICATION PURPOSES AND ARE SUBJECT TO GALWAY CITY COUNCIL APPROVAL.
 3. IMPROVEMENT TO PUBLIC LIGHTING ARE NOT PART OF THE SCHEME
 4. ADDITIONAL ROAD MARKINGS AND SIGNS MAY BE PROVIDED AT DETAILED DESIGN STAGE FOLLOWING FURTHER CONSULTATION WITH GALWAY CITY COUNCIL



© PUNCH Consulting Engineers

This drawing and any design hereon is the copyright of the Consultants and must not be reproduced without their written consent.

All drawings remain the property of the Consultants.

Figured dimension only to be taken from this drawing. Consultants to be informed immediately of any discrepancies before work proceeds.

Date Drawn: OCTOBER 2018

Drawn By: IBS

Date Issued: 09.07.2019

Issued By: FM



Rev	Amendment	By	Date
PL0	ISSUED FOR PLANNING	JB	19/10/2018
PL1	ISSUED FOR PLANNING	DP	14/02/2019
PL2	ISSUED FOR PLANNING	FM	09/07/2019

Client:

CROWN SQUARE DEVELOPMENTS LTD.

Job: CROWN SQUARE, GALWAY

Title: PROPOSED ROAD RE-ALIGNMENT - SHEET 4 OF 5

PUNCH consulting engineers

Dublin | Limerick | Cork | Galway | Glasgow

IRL: +353 1 271 2200 www.punchconsulting.com

Stage: PLANNING

Scale @ A1: 1:250

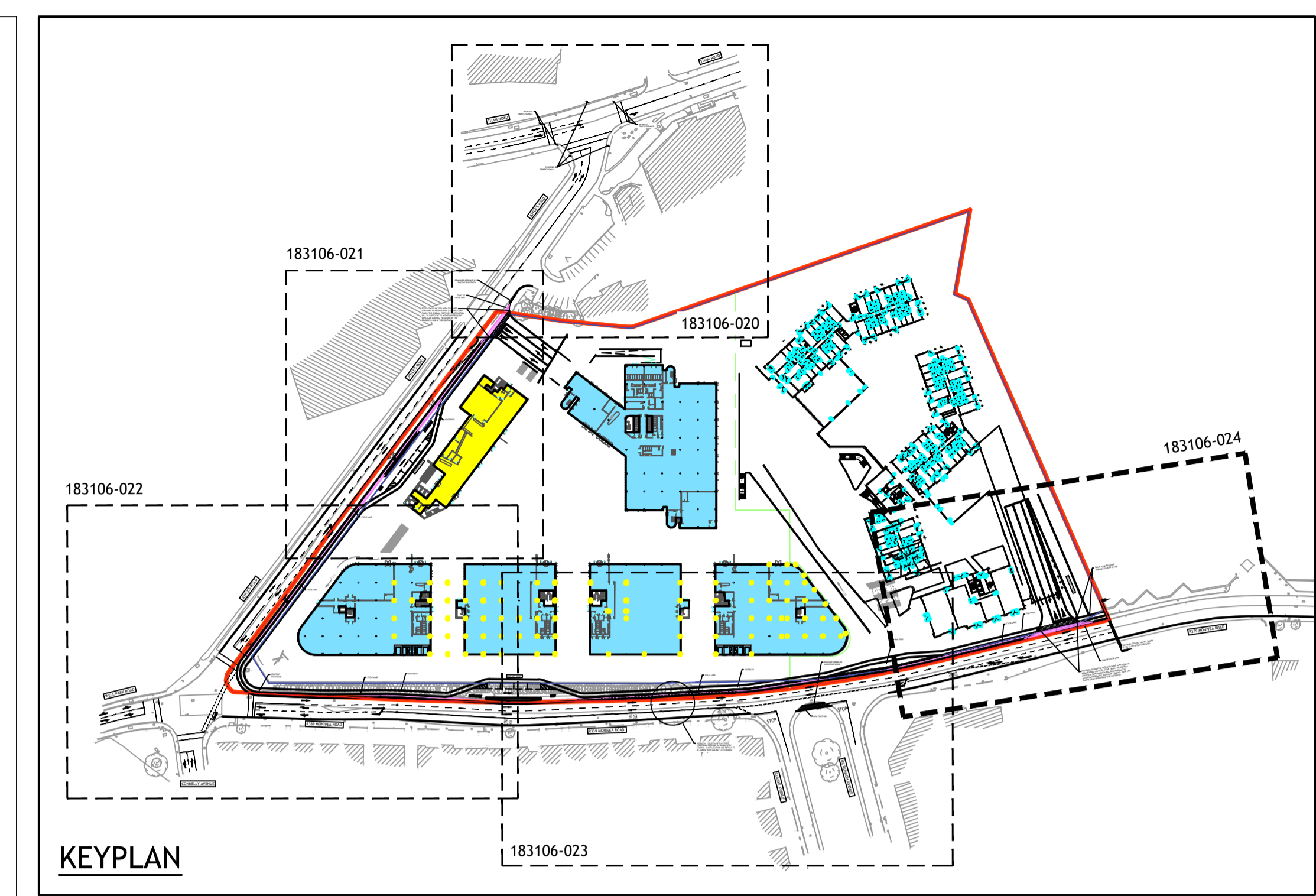
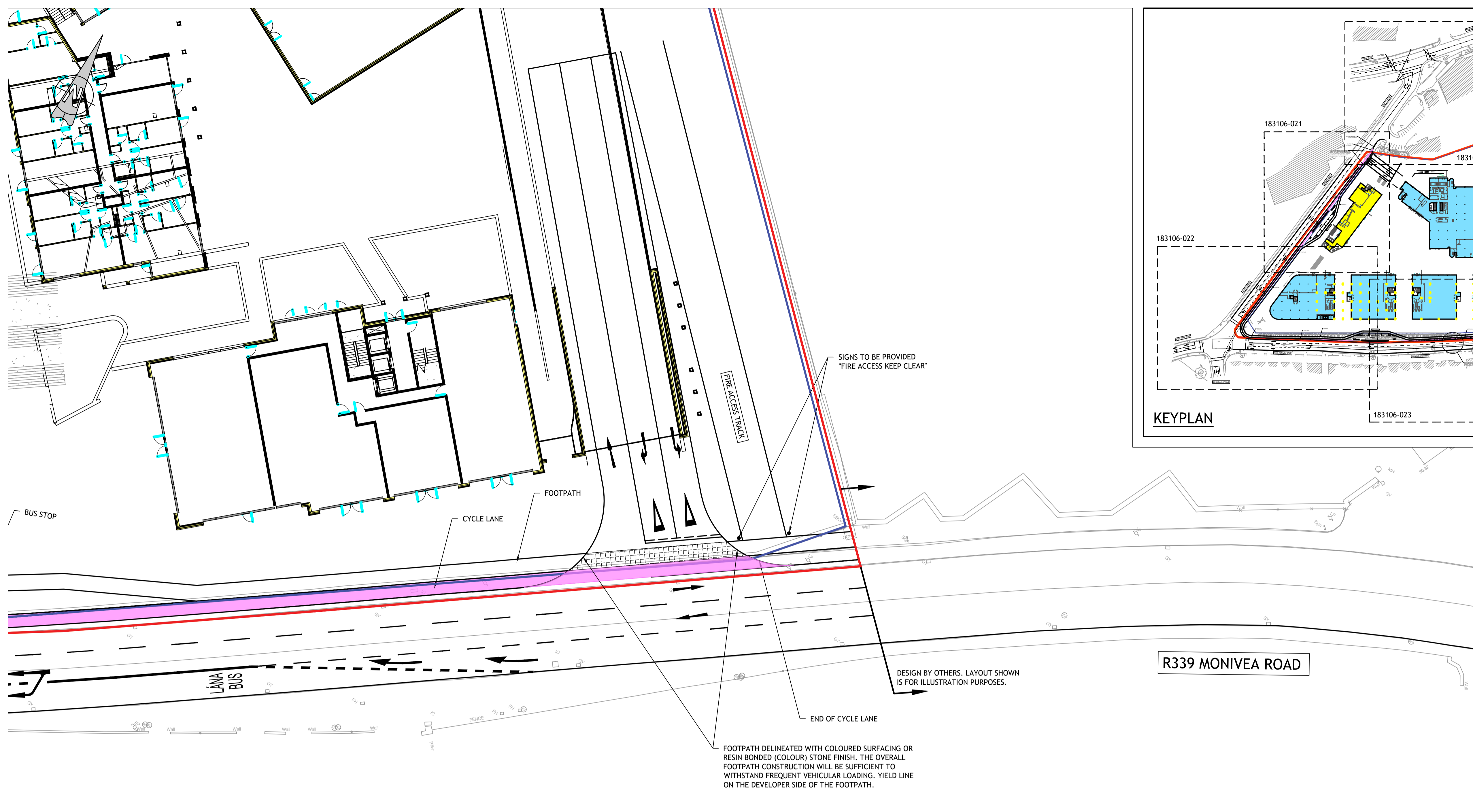
Technician Check: IBS

Engineer Check: RD

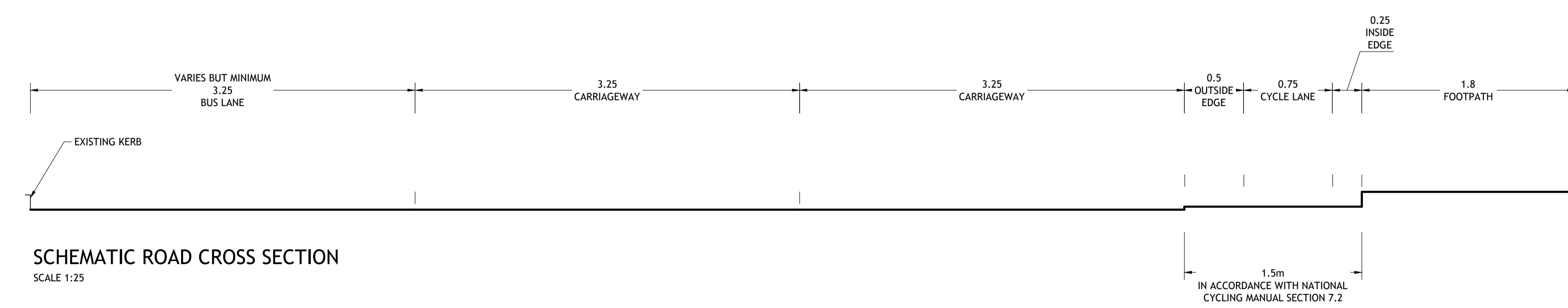
Approved: RS

Drawing No: 183106-023

Rev: PL2




- LEGEND:**
- PROPOSED EXTENT OF DEVELOPMENT (Red line)
 - LAND WITH DEVELOPERS OWNERSHIP (Blue line)
- NOTES:**
- ALL ROAD MARKINGS TO BE IN ACCORDANCE WITH CHAPTER 7 OF THE DEPARTMENT OF TRANSPORT TRAFFIC SIGNS MANUAL. ROAD MARKINGS SHOWN ARE TO ILLUSTRATE DESIGN INTENT FOR PLANNING APPLICATION PURPOSES AND ARE SUBJECT TO GALWAY CITY COUNCIL APPROVAL.
 - IMPROVEMENT TO PUBLIC LIGHTING ARE NOT PART OF THE SCHEME
 - ADDITIONAL ROAD MARKINGS AND SIGNS MAY BE PROVIDED AT DETAILED DESIGN STAGE FOLLOWING FURTHER CONSULTATION WITH GALWAY CITY COUNCIL



SCHEMATIC ROAD CROSS SECTION
SCALE 1:25

© PUNCH Consulting Engineers
This drawing and any design hereon is the copyright of the Consultants and must not be reproduced without their written consent. All drawings remain the property of the Consultants. Figured dimension only to be taken from this drawing. Consultants to be informed immediately of any discrepancies before work proceeds.

Date Drawn: OCTOBER 2018
Drawn By: IBS
Date Issued: 09.07.2019
Issued By: FM



Rev	Amendment	By	Date
PL0	ISSUED FOR PLANNING	JB	19/10/2018
PL1	ISSUED FOR PLANNING	DP	14/02/2019
PL2	ISSUED FOR PLANNING	FM	09/07/2019

Client:
CROWN SQUARE DEVELOPMENTS LTD.

Job: CROWN SQUARE, GALWAY
Title: PROPOSED ROAD RE-ALIGNMENT - SHEET 5 OF 5
PUNCH consulting engineers
Dublin|Limerick|Cork|Galway|Glasgow
Carnegie House, Library Road, Dun Laoghaire, Co. Dublin, A96 C7W7
IRL: +353 1 271 2200 www.punchconsulting.com

Stage: PLANNING
Scale @ A1: 1:250
Technician Check: IBS
Engineer Check: RD
Approved: RS
Drawing No: 183106-024
Rev: PL2

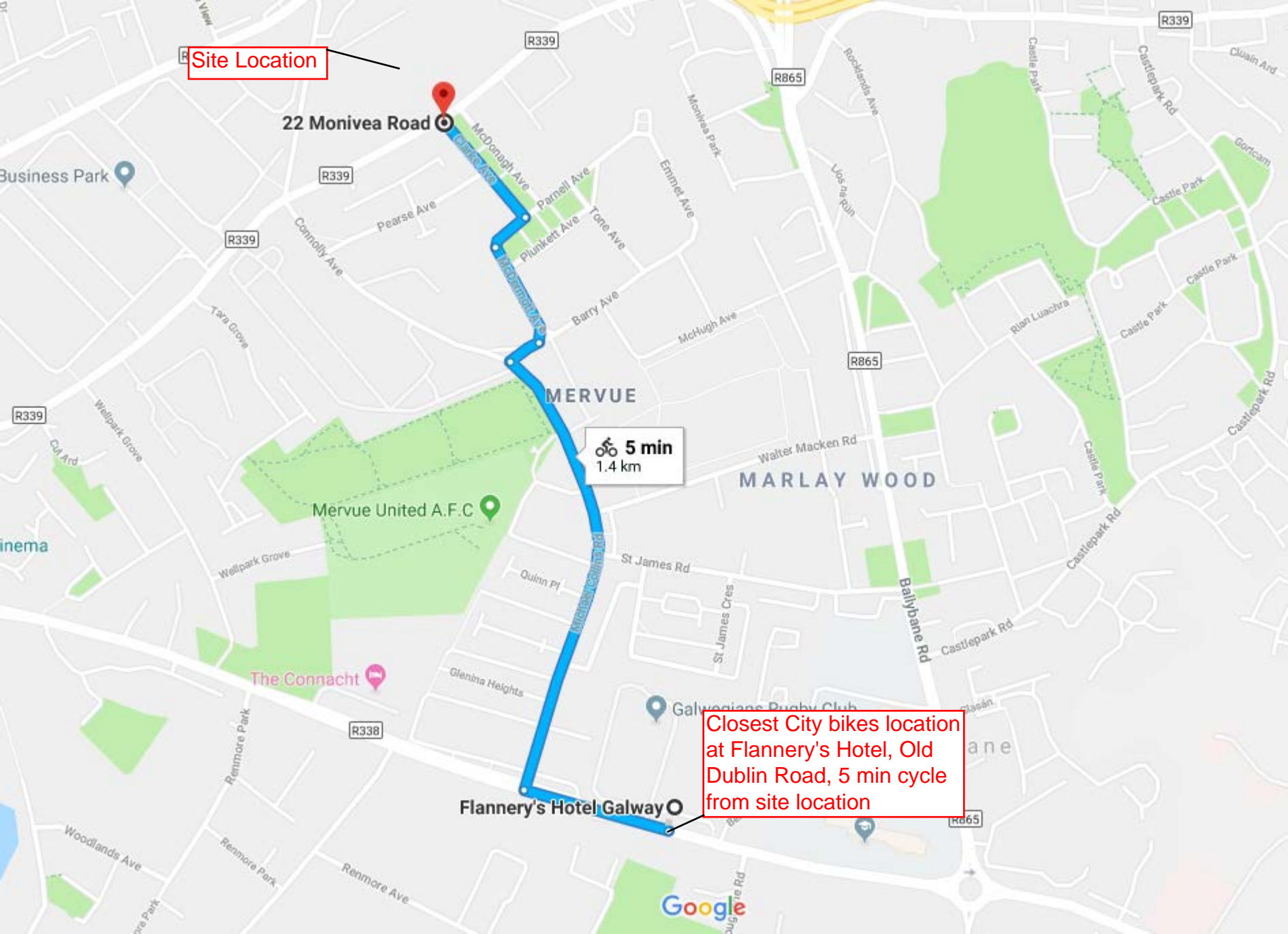
APPENDIX C - Closest City Bike Location

Site Location

22 Monivea Road

🚲 5 min
1.4 km

Closest City bikes location
at Flannery's Hotel, Old
Dublin Road, 5 min cycle
from site location



APPENDIX D Irish Rail Train (Galway) Timetables

		2	2	2	2	2	2	2	2	2	2	2	2	2	2	2	2	2	2	2	2	2	2		
		Mon to Sat	Mon to Sat	Mon to Sat	Not on Fri	Fri Only	Fri Only	Mon to Sat	Mon to Sat	Mon to Sat	Mon to Sat	Mon to Sat	Mon to Sat	Mon to Sat	Mon to Sat	Mon to Sat	Mon to Sat	Mon to Sat	Not on Fri	Fri Only	Mon to Sat	Mon to Sat	Mon to Sat	Mon to Sat	
DUBLIN Heuston B T A	Dep	07.35	07.35	09.25	11.25	12.45	13.25	14.45	15.35	16.30	17.10	17.10	17.30	18.15	18.30	19.35
Hazelhatch & Celbridge	Dep
Sallins & Naas	Dep	17.47
Newbridge	Dep	16.51	17.31	17.31	17.55
Kildare	Dep	08.00	08.00	16.58	17.38	17.38
Monasterevin	Dep	17.45	17.45	19.04
Portarlinton	Dep	08.14	08.14	10.01	12.00	13.21	14.02	15.22	16.13	17.55	17.55	18.12	19.13	20.09
Tullamore	Dep	08.31	08.31	10.18	12.17	13.38	14.19	15.41	16.31	17.26	18.12	18.12	18.29	..	19.07	20.31
Clara	Dep	08.40	08.40	10.26	13.46	15.49	16.41	18.22	18.22	18.40	19.37
ATHLONE	Arr	08.59	08.59	10.49	12.41	14.03	14.41	16.05	16.58	17.49	18.45	18.45	18.58	..	19.29	19.52	..	21.02
ATHLONE	Dep		07.30	09.05	Westport	09.05		10.50	12.41	14.04	14.42		16.05	16.59	17.49	18.48	18.58	Limerick	19.29	19.52	Limerick	21.02	21.02
Ballinasloe	Dep		07.44	..	09.20	To	09.20		11.05	12.58	14.57		17.14	18.08	19.14	19.14	Limerick	20.08	20.08	Limerick	21.18	21.18
Woodlawn	Dep		07.56	09.30	To	09.30		13.08	15.07		17.24	18.18	Limerick	Limerick	21.28	21.28
Attymon	Dep		08.08	..	09.37	To	09.37		
Athenry	Dep	07.48	08.17	09.05	09.48	09.48	10.54	11.27	13.22	15.21	15.54	16.55	17.38	18.32	19.36	20.07	20.07	..	20.29	21.23	21.41	21.41
Oranmore	Dep	08.00	08.28	09.16	09.59	09.59	11.05	11.39	13.34	16.05	17.05	19.49	20.18	20.18	..	20.42	21.34	21.52	21.52
GALWAY Ceannt	Arr	08.10	08.35	09.25	10.08	10.08	11.14	11.48	13.43	15.40	16.14	17.15	17.58	18.50	19.57	20.28	20.50	21.45	22.00

1 First Class 2 Standard Class x Restaurant Car or Buffet Bar Snacks/Drinks Limited Bicycle accommodation, check www.irishrail.ie.

B Bus Link (Route 145) to/from Dublin City Centre **T** LUAS Tram Link to/from Dublin City Centre

A Bus Link (Route 747) to Dublin Airport

Station platform gates will close 2 minutes prior to departure.

Passengers should allow 1 hour transfer time between Connolly and Heuston Stations, when using LUAS or bus services.



follow us on



		2 ☒ Sun Only	2 ☒ Sun Only	2 ☒ Sun Only	2 ☒ Sun Only	2 ☒ Sun Only	2 ☒ Sun Only	2 ☒ Sun Only	2 ☒ Sun Only	2 ☒ Sun Only	2 ☒ Sun Only	2 ☒ Sun Only	2 ☒ Sun Only	2 ☒ Sun Only
DUBLIN Heuston B L A	Dep	08.00	11.40	13.40	14.40	15.40	16.35	18.30	18.45	20.30
Hazelhatch & Celbridge	Dep
Sallins & Naas	Dep
Newbridge	Dep	14.02	18.54	..	20.51
Kildare	Arr	08.25	12.05	14.08	19.00	19.14
Kildare	Dep	08.25	..	12.05	..	14.09	19.01	19.14	..
Monasterevin	Dep
Portarlinton	Dep	08.39	..	12.19	..	14.23	15.16	17.13	..	19.15	19.28	21.07
Tullamore	Dep	08.56	12.44	14.47	15.40	16.33	17.31	19.32	19.53	21.23
Clara	Dep	09.04	..	12.51	..	14.55	15.48	..	16.41	17.39	..	19.41	..	21.31
ATHLONE	Arr	09.22	13.08	15.12	16.05	16.58	18.01	19.58	20.18	21.48
ATHLONE	Dep	09.22	..	13.09	..	15.13	16.05	..	16.59	18.02	..	20.00	20.22	21.49
Ballinasloe	Dep	09.38	From Limerick	13.24	From Limerick	..	16.22	From Limerick	..	18.19	From Limerick	..	20.37	22.04
Woodlawn	Dep	09.48	16.32	20.47	..
Attymon	Dep	09.55
Athenry	Dep	10.04	10.35	13.46	14.02	..	16.45	17.33	..	18.48	19.54	..	20.59	22.24
Oranmore	Dep	10.15	10.46	14.13	16.56	17.43	20.04	21.10
GALWAY Ceannt	Arr	10.24	10.56	14.04	14.22	..	17.10	17.53	..	19.06	20.14	..	21.19	22.43

☐ First Class ☑ Standard Class ✕ Restaurant Car or Buffet Bar ☒ Snacks/Drinks ☞ Limited Bicycle accommodation, check www.irishrail.ie.

B Bus Link (Route 145) to/from Dublin City Centre **L** LUAS Tram Link to/from Dublin City Centre

A Bus Link (Route 747) to Dublin Airport

Station platform gates will close 2 minutes prior to departure.

Passengers should allow 1 hour transfer time between Connolly and Heuston Stations, when using LUAS or bus services.



follow us on



Gallimh - Baile Átha Cliath - Luan go Satharn (gan saoire phoiblí san áireamh) Bailí ó 09.09.2018 go bhfógrófar a mhalairt
 Galway - Dublin - Monday to Saturday (excluding public holidays) Valid from 09.09.2018 until further notice




















		2	2	2	2	2	2	2	2	2	2	2	2	2	2	2	2	2	2	2	2	2	2	2		
		Mon to Fri	Mon to Fri	Mon to Fri	Sat Only	Mon to Sat	Mon to Sat	Mon to Sat	Mon to Sat	Mon to Sat	Mon to Sat	Mon to Sat	Mon to Sat	Mon to Sat	Mon to Sat	Mon to Sat	Mon to Sat	Mon to Sat	Mon to Sat	Mon to Sat	Mon to Sat	Mon to Sat	Mon to Sat	Mon to Sat		
GALWAY Ceannt	Dep	...	05.30	06.20	06.30	07.30	...	08.40	09.30	...	10.30	11.00	13.05	...	13.45	15.05	16.30	17.20	17.50	18.10	...	18.40	19.20	22.15
Oranmore	Dep	..	05.39	06.28	..	07.38	..	08.49	10.38	11.16	13.53	..	16.39	17.29	18.03	18.18	..	18.54	..	22.23
Athenry	Dep	05.49	06.41	06.47	07.48	09.00	09.48	10.56	11.27	13.23	14.08	15.23	16.50	17.40	18.17	18.29	19.08	19.37	22.34
Attymon	Dep	13.32	17.50	..	18.41	..	19.49	22.42	
Woodlawn	Dep	06.02	10.03	15.37	..	17.58	..	18.49	..	19.57	22.50	
Ballinasloe	Dep	..	06.12	08.09	10.12	11.50	13.47	15.48	..	18.08	..	19.17	..	20.10	23.00	
ATHLONE	Arr	06.29	07.25	08.26	10.28	12.07	14.05	16.05	..	18.24	..	19.39	..	20.26	23.15	
ATHLONE	Dep	05.20	06.30	07.00	07.00	..	07.25	08.26	09.03	..	10.28	11.31	..	12.07	14.05	14.58	..	16.06	..	18.24	20.05	..	20.27	..
Clara	Dep	05.35	06.45	07.14	07.14	09.20	..	10.46	11.47	..	12.28	14.24	15.14	..	16.22	20.22	..	20.45	..
Tullamore	Dep	05.44	06.55	07.23	07.23	..	07.48	08.50	09.30	..	10.56	11.56	..	12.38	14.35	15.24	..	16.32	..	18.49	20.32	..	20.54	..
Portarlinton	Dep	06.02	07.13	07.41	07.41	09.08	09.49	..	11.14	12.24	..	12.57	15.04	15.48	..	16.52	..	19.13	20.50	..	21.11	..
Monasterevin	Dep	07.47	07.47
Kildare	Dep	06.14	07.23	07.54	07.54	17.03	..	19.23
Newbridge	Dep	06.21	07.29	08.01	08.01	17.09	..	19.29
Sallins & Naas	Dep	06.29	07.37	09.27
Hazelhatch & Celbridge	Dep	06.36
DUBLIN Heuston B L A	Arr	06.59	07.59	08.30	08.30	..	08.41	09.47	10.27	..	11.52	13.02	..	13.37	15.42	16.27	..	17.38	..	19.54	21.29	..	21.48	..

1 First Class **2** Standard Class **x** Restaurant Car or Buffet Bar **SD** Snacks/Drinks **bc** Limited Bicycle accommodation, check www.irishrail.ie.
B Bus Link (Route 145) to/from Dublin City Centre **L** LUAS Tram Link to/from Dublin City Centre
A Bus Link (Route 747) to Dublin Airport
 Station platform gates will close 2 minutes prior to departure.
 Passengers should allow 1 hour transfer time between Connolly and Heuston Stations, when using LUAS or bus services.






follow us on ...



		 Sun Only	 Sun Only	 Sun Only	 Sun Only	 Sun Only	 Sun Only	 Sun Only	 Sun Only	 Sun Only	 Sun Only	 Sun Only	 Sun Only	 Sun Only	 Sun Only	
GALWAY Ceannt	Dep	08.05	...	08.30	11.00	11.55	13.00	...	15.05	...	16.10	17.00	18.00	...	18.30	19.25
Oranmore	Dep	08.38	11.08	12.03	15.13	..	16.18	..	18.08	..	18.38	19.33
Athenry	Dep	08.21	From Westport	08.51	11.18	12.17	13.17	From Westport	15.23	From Westport	16.33	17.18	18.18	From Westport	18.53	19.42
Attymon	Dep	13.25		18.26	..				
Woodlawn	Dep	08.34	From Westport	To Limerick	11.31	..	13.36	From Westport	15.36	From Westport	To Limerick	17.32	18.34	From Westport	To Limerick	19.55
Ballinasloe	Dep	08.45			11.41	..	13.46		15.46			17.43	18.45			20.05
ATHLONE	Arr	09.02	09.38	..	11.58	..	14.03	15.10	16.04	17.40	..	18.02	19.02	19.33	..	20.21
ATHLONE	Dep	09.02	09.38	..	11.59	..	14.03	15.11	16.06	17.41	..	18.04	19.03	19.34
Clara	Dep	09.23	12.14	...	14.19	15.30	16.23	17.59	...	18.20	19.19
Tullamore	Dep	09.33	10.02	..	12.23	..	14.29	15.40	16.33	18.09	..	18.30	19.33	20.12
Portarlinton	Dep	09.51	10.22	...	12.43	...	14.47	15.59	16.51	18.28	...	18.49	19.55	20.30
Monasterevin	Dep
Kildare	Dep	10.01	12.55	17.01	18.38	...	19.00
Newbridge	Dep	19.07
Sallins & Naas	Dep
Hazelhatch & Celbridge	Dep
DUBLIN Heuston   	Arr	10.31	11.00	...	13.25	...	15.25	16.37	17.31	19.09	...	19.34	20.34	21.08

 First Class  Standard Class  Restaurant Car or Buffet Bar  Snacks/Drinks  Limited Bicycle accommodation, check www.irishrail.ie.

 Bus Link (Route 145) to/from Dublin City Centre  LUAS Tram Link to/from Dublin City Centre

 Bus Link (Route 747) to Dublin Airport

Station platform gates will close 2 minutes prior to departure.

Passengers should allow 1 hour transfer time between Connolly and Heuston Stations, when using LUAS or bus services.



follow us on



		2	2	2	2	2	2	2	2	2	2	2	2	2	2	2	2	2	2	2	2	2	2	2	
		Mon to Sat	Mon to Sat	Mon to Sat	Not on Fri	Fri Only	Fri Only	Mon to Sat	Mon to Sat	Mon to Sat	Mon to Sat	Mon to Sat	Mon to Sat	Mon to Sat	Mon to Sat	Mon to Sat	Mon to Sat	Mon to Sat	Not on Fri	Fri Only	Mon to Sat	Mon to Sat	Mon to Sat	Mon to Sat	Mon to Sat
DUBLIN Heuston B T A	Dep	07.35	07.35	09.25	11.25	12.45	13.25	14.45	15.35	16.30	17.10	17.10	17.30	18.15	18.30	19.35
Hazelhatch & Celbridge	Dep
Sallins & Naas	Dep	17.47
Newbridge	Dep	16.51	17.31	17.31	17.55
Kildare	Dep	08.00	08.00	16.58	17.38	17.38
Monasterevin	Dep	17.45	17.45	19.04	..
Portarlinton	Dep	08.14	08.14	10.01	12.00	13.21	14.02	15.22	16.13	17.55	17.55	18.12	19.13	20.09
Tullamore	Dep	08.31	08.31	10.18	12.17	13.38	14.19	15.41	16.31	17.26	18.12	18.12	18.29	..	19.07	20.31
Clara	Dep	08.40	08.40	10.26	13.46	15.49	16.41	18.22	18.22	18.40	19.37
ATHLONE	Arr	08.59	08.59	10.49	12.41	14.03	14.41	16.05	16.58	17.49	18.45	18.45	18.58	..	19.29	19.52	..	21.02
ATHLONE	Dep		07.30	09.05	Westport	09.05		10.50	12.41	14.04	14.42		16.05	16.59	17.49	18.48	18.58	Limerick	19.29	19.52	Limerick	21.02	
Ballinasloe	Dep		07.44	..	09.20	To	09.20		11.05	12.58	14.57		17.14	18.08	19.14	19.14	Limerick	20.08	20.08	Limerick	21.18	
Woodlawn	Dep		07.56	09.30	To	09.30		13.08	15.07		17.24	18.18	Limerick	20.29	20.29	Limerick	21.28	
Attymon	Dep		08.08	..	09.37	To	09.37		
Athenry	Dep	07.48	08.17	09.05	09.48	09.48	10.54	11.27	13.22	15.21	15.54	16.55	17.38	18.32	19.36	20.07	20.29	21.23	21.41	
Oranmore	Dep	08.00	08.28	09.16	09.59	09.59	11.05	11.39	13.34	16.05	17.05	19.49	20.18	..	20.42	21.34	21.52	
GALWAY Ceannt	Arr	08.10	08.35	09.25	10.08	10.08	11.14	11.48	13.43	15.40	16.14	17.15	17.58	18.50	19.57	20.28	20.50	21.45	22.00

1 First Class 2 Standard Class x Restaurant Car or Buffet Bar Snacks/Drinks Limited Bicycle accommodation, check www.irishrail.ie.

B Bus Link (Route 145) to/from Dublin City Centre **T** LUAS Tram Link to/from Dublin City Centre

A Bus Link (Route 747) to Dublin Airport

Station platform gates will close 2 minutes prior to departure.

Passengers should allow 1 hour transfer time between Connolly and Heuston Stations, when using LUAS or bus services.



follow us on



		2 ☒ Sun Only	2 ☒ Sun Only	2 ☒ Sun Only	2 ☒ Sun Only	2 ☒ Sun Only	2 ☒ Sun Only	2 ☒ Sun Only	2 ☒ Sun Only	2 ☒ Sun Only	2 ☒ Sun Only	2 ☒ Sun Only	2 ☒ Sun Only	2 ☒ Sun Only
DUBLIN Heuston B L A	Dep	08.00	11.40	13.40	14.40	15.40	16.35	18.30	18.45	20.30
Hazelhatch & Celbridge	Dep
Sallins & Naas	Dep
Newbridge	Dep	14.02	18.54	..	20.51
Kildare	Arr	08.25	12.05	14.08	19.00	19.14
Kildare	Dep	08.25	..	12.05	..	14.09	19.01	19.14	..
Monasterevin	Dep
Portarlinton	Dep	08.39	..	12.19	..	14.23	15.16	17.13	..	19.15	19.28	21.07
Tullamore	Dep	08.56	12.44	14.47	15.40	16.33	17.31	19.32	19.53	21.23
Clara	Dep	09.04	..	12.51	..	14.55	15.48	..	16.41	17.39	..	19.41	..	21.31
ATHLONE	Arr	09.22	13.08	15.12	16.05	16.58	18.01	19.58	20.18	21.48
ATHLONE	Dep	09.22	..	13.09	..	15.13	16.05	..	16.59	18.02	..	20.00	20.22	21.49
Ballinasloe	Dep	09.38	From Limerick	13.24	From Limerick	..	16.22	From Limerick	..	18.19	From Limerick	..	20.37	22.04
Woodlawn	Dep	09.48	16.32	20.47	..
Attymon	Dep	09.55
Athenry	Dep	10.04	10.35	13.46	14.02	..	16.45	17.33	..	18.48	19.54	..	20.59	22.24
Oranmore	Dep	10.15	10.46	14.13	16.56	17.43	20.04	21.10
GALWAY Ceannt	Arr	10.24	10.56	14.04	14.22	..	17.10	17.53	..	19.06	20.14	..	21.19	22.43

☐ First Class ☑ Standard Class ✕ Restaurant Car or Buffet Bar ☒ Snacks/Drinks ☞ Limited Bicycle accommodation, check www.irishrail.ie.

B Bus Link (Route 145) to/from Dublin City Centre **L** LUAS Tram Link to/from Dublin City Centre

A Bus Link (Route 747) to Dublin Airport

Station platform gates will close 2 minutes prior to departure.

Passengers should allow 1 hour transfer time between Connolly and Heuston Stations, when using LUAS or bus services.



follow us on



Gallimh - Baile Átha Cliath - Luan go Satharn (gan saoire phoiblí san áireamh) Bailí ó 09.09.2018 go bhfógrófar a mhalairt
 Galway - Dublin - Monday to Saturday (excluding public holidays) Valid from 09.09.2018 until further notice




















		2	2	2	2	2	2	2	2	2	2	2	2	2	2	2	2	2	2	2	2	2	2	2		
		Mon to Fri	Mon to Fri	Mon to Fri	Sat Only	Mon to Sat	Mon to Sat	Mon to Sat	Mon to Sat	Mon to Sat	Mon to Sat	Mon to Sat	Mon to Sat	Mon to Sat	Mon to Sat	Mon to Sat	Mon to Sat	Mon to Sat	Mon to Sat	Mon to Sat	Mon to Sat	Mon to Sat	Mon to Sat	Mon to Sat		
GALWAY Ceannt	Dep	...	05.30	06.20	06.30	07.30	...	08.40	09.30	...	10.30	11.00	13.05	...	13.45	15.05	16.30	17.20	17.50	18.10	...	18.40	19.20	22.15
Oranmore	Dep	..	05.39	06.28	..	07.38	..	08.49	10.38	11.16	13.53	..	16.39	17.29	18.03	18.18	..	18.54	..	22.23
Athenry	Dep	05.49	06.41	06.47	07.48	09.00	09.48	10.56	11.27	13.23	14.08	15.23	16.50	17.40	18.17	18.29	19.08	19.37	22.34
Attymon	Dep	13.32	17.50	..	18.41	..	19.49	22.42	
Woodlawn	Dep	06.02	From Westport	10.03	15.37	..	17.58	..	18.49	..	19.57	22.50	
Ballinasloe	Dep	..	06.12	..	To Limerick	08.09	10.12	11.50	13.47	..	15.48	..	18.08	..	19.17	..	20.10	23.00		
ATHLONE	Arr	06.29	07.25	08.26	10.28	12.07	14.05	..	16.05	..	18.24	..	19.39	..	20.26	23.15		
ATHLONE	Dep	05.20	06.30	07.00	07.00	..	07.25	08.26	09.03	..	10.28	11.31	..	12.07	14.05	14.58	..	16.06	..	18.24	..	20.05	..	20.27	..	
Clara	Dep	05.35	06.45	07.14	07.14	09.20	..	10.46	11.47	..	12.28	14.24	15.14	..	16.22	20.22	..	20.45	..	
Tullamore	Dep	05.44	06.55	07.23	07.23	..	07.48	08.50	09.30	..	10.56	11.56	..	12.38	14.35	15.24	..	16.32	..	18.49	..	20.32	..	20.54	..	
Portarlinton	Dep	06.02	07.13	07.41	07.41	09.08	09.49	..	11.14	12.24	..	12.57	15.04	15.48	..	16.52	..	19.13	..	20.50	..	21.11	..	
Monasterevin	Dep	07.47	07.47	
Kildare	Dep	06.14	07.23	07.54	07.54	17.03	..	19.23	
Newbridge	Dep	06.21	07.29	08.01	08.01	17.09	..	19.29	
Sallins & Naas	Dep	06.29	07.37	09.27	
Hazelhatch & Celbridge	Dep	06.36	
DUBLIN Heuston B L A	Arr	06.59	07.59	08.30	08.30	..	08.41	09.47	10.27	..	11.52	13.02	..	13.37	15.42	16.27	..	17.38	..	19.54	..	21.29	..	21.48	..	

1 First Class **2** Standard Class **x** Restaurant Car or Buffet Bar **DP** Snacks/Drinks **bc** Limited Bicycle accommodation, check www.irishrail.ie.
B Bus Link (Route 145) to/from Dublin City Centre **L** LUAS Tram Link to/from Dublin City Centre
A Bus Link (Route 747) to Dublin Airport
 Station platform gates will close 2 minutes prior to departure.
 Passengers should allow 1 hour transfer time between Connolly and Heuston Stations, when using LUAS or bus services.






follow us on ...



		 Sun Only	 Sun Only	 Sun Only	 Sun Only	 Sun Only	 Sun Only	 Sun Only	 Sun Only	 Sun Only	 Sun Only	 Sun Only	 Sun Only	 Sun Only	 Sun Only	
GALWAY Ceannt	Dep	08.05	08.30	11.00	11.55	13.00	15.05	16.10	17.00	18.00	18.30	19.25
Oranmore	Dep	08.38	11.08	12.03	15.13	..	16.18	..	18.08	..	18.38	19.33
Athenry	Dep	08.21	From Westport	08.51	11.18	12.17	13.17	From Westport	15.23	From Westport	16.33	17.18	18.18	From Westport	18.53	19.42
Attymon	Dep	13.25		18.26	..				
Woodlawn	Dep	08.34		11.31	13.36	15.36	17.32		18.34		19.55					
Ballinasloe	Dep	08.45		11.41	13.46	15.46	17.43		18.45		20.05					
ATHLONE	Arr	09.02		09.38	11.58	14.03	15.10		16.04		17.40	18.02	19.02		19.33	20.21
ATHLONE	Dep	09.02	09.38	..	11.59	..	14.03	15.11	16.06	17.41	..	18.04	19.03	19.34
Clara	Dep	09.23	12.14	14.19	15.30	16.23	17.59	18.20	19.19
Tullamore	Dep	09.33	10.02	..	12.23	..	14.29	15.40	16.33	18.09	..	18.30	19.33	20.12
Portarlinton	Dep	09.51	10.22	12.43	14.47	15.59	16.51	18.28	18.49	19.55	20.30
Monasterevin	Dep
Kildare	Dep	10.01	12.55	17.01	18.38	19.00
Newbridge	Dep	19.07
Sallins & Naas	Dep
Hazelhatch & Celbridge	Dep
DUBLIN Heuston   	Arr	10.31	11.00	13.25	15.25	16.37	17.31	19.09	19.34	20.34	21.08

 First Class  Standard Class  Restaurant Car or Buffet Bar  Snacks/Drinks  Limited Bicycle accommodation, check www.irishrail.ie.

 Bus Link (Route 145) to/from Dublin City Centre  LUAS Tram Link to/from Dublin City Centre

 Bus Link (Route 747) to Dublin Airport









Station platform gates will close 2 minutes prior to departure.

Passengers should allow 1 hour transfer time between Connolly and Heuston Stations, when using LUAS or bus services.



follow us on











			2	M 2	1 2	2	2	2	2	2	1 2	1 2	2	2
			Mon to Sat	✕   Mon to Sat	 Mon to Sat	Mon to Sat	Mon to Sat	Mon to Sat	 Mon to Sat	Mon to Sat	  Mon to Sat	✕   Mon to Sat	Mon to Sat	Mon to Sat
NO SERVICE: will operate between Limerick Jctn. and Waterford on Sundays and Public Holidays.														
DUBLIN Heuston	B D A	Dep			08.00					13.15			17.00	
Athy		Arr								13.56				
Carlow		Dep								14.09				
Muine Bheag		Dep								14.21				
Kilkenny MacDonagh		Dep								14.43				
Thomastown		Dep								14.53				
WATERFORD Plunkett		Arr								15.24				
WATERFORD Plunkett		Dep	07.20										16.25	
Carrick-on-Suir		Dep	07.47										16.50	
Clonmel		Dep	08.12										17.15	
Cahir		Dep	08.31										17.34	
Tipperary		Dep	08.53										17.56	
Limerick Junction		Arr	09.08										18.11	
Limerick Junction		Dep		09.17	09.33	09.36							18.23	18.30
LIMERICK Colbert		Arr				10.03								18.58
LIMERICK Colbert		Dep					12.30	14.20						
Sixmilebridge		Dep					12.52	14.41						19.50
ENNIS		Arr					13.10	14.58						20.11
Gort		Dep						15.23						20.29
Ardrahan		Dep						15.32						20.52
Craughwell		Dep						15.41						21.01
Athenry		Dep						15.54						21.09
Oranmore		Dep						16.05						21.23
GALWAY Ceannt		Arr						16.14						21.34
Charleville		Dep												21.45
Mallow		Dep			10.05★								19.02★	
CORK Kent	P T	Arr			10.30								19.25	
DUBLIN Heuston	B D A	Arr		10.47								20.00		

1 First Class **2** Standard Class
 ✕ Restaurant Car or Buffet Bar (Mon to Fri only)  Snacks/Drinks
F First Class on Friday Only
M First Class Monday to Friday Only
B Bus Link (Route 145) to/from Dublin City Centre **1** LUAS Tram Link to/from Dublin City Centre
A Bus Link (Route 747) to Dublin Airport **1** Bus Link (Routes 226/226A) to Cork Airport. **1** Bus Link (Route 205) to U.C.C. and C.I.T.
 Limited Bicycle accommodation, check www.irishrail.ie. Station platform gates will close 2 minutes prior to departure. Passengers should allow 1 hour transfer time between Connolly and Heuston Stations, when using LUAS or bus services.

★ **Connections to Tralee available.**

follow us on



		2		M 2	2	1 2	2	2	2	2	1 2	1 2	2
		Mon to Sat	Mon to Sat	✕  			Mon to Sat		Mon to Sat	Mon to Sat	Mon to Sat		✕  
NO SERVICE: will operate between Limerick Jctn. and Waterford on Sundays and Public Holidays.													
DUBLIN Heuston	B L A Dep	From	08.00	17.00	...
CORK Kent	P L Dep	...	08.00	Tralee	17.25	..
Mallow	Dep	...	08.25	08.42	17.49★	...
Charleville	Dep	08.56
GALWAY Ceannt	Dep	06.20	13.45
Oranmore	Dep	06.28	13.53
Athenry	Dep	06.41	14.08
Craughwell	Dep	06.51	14.17
Ardrahan	Dep	07.00	14.26
Gort	Dep	07.15	14.35
ENNIS	Dep	07.45	15.03
Sixmilebridge	Dep	08.03	15.21
LIMERICK Colbert	Arr	08.26	15.44
LIMERICK Colbert	Dep	08.55	17.50
Limerick Junction	Arr	09.17	09.21	09.33	18.22	18.23	18.30
Limerick Junction	Dep	09.40	18.40
Tipperary	Dep	09.54	18.54
Cahir	Dep	10.19	19.19
Clonmel	Dep	10.38	19.38
Carrick-on-Suir	Dep	11.03	20.03
WATERFORD Plunkett	Arr	11.29	20.30
WATERFORD Plunkett	Dep	13.05
Thomastown	Dep	13.24
Kilkenny MacDonagh	Dep	13.43
Muine Bheag	Dep	13.57
Carlow	Dep	14.11
Athy	Dep	14.23
DUBLIN Heuston	B L A Arr	10.47	10.56	15.15	20.00

- 1** First Class **2** Standard Class
- ✕ Restaurant Car or Buffet Bar (Mon to Fri only)  Snacks/Drinks
- F** First Class on Friday Only.
- M** First Class Monday to Friday Only
- B** Bus Link (Route 145) to/from Dublin City Centre **L** LUAS Tram Link to/from Dublin City Centre
- A** Bus Link (Route 747) to Dublin Airport **P** Bus Link (Routes 226/226A) to Cork Airport **1** Bus Link (Route 205) to U.C.C. and C.I.T.
-  Limited Bicycle accommodation, check www.irishrail.ie. Station platform gates will close 2 minutes prior to departure. Passengers should allow 1 hour transfer time between Connolly and Heuston Stations, when using LUAS or bus services.

★ Connections to Tralee available.



follow us



		2	2	2	2	2	2	2	2	2	2	2	2	2	2	2	2	2	2	2	2	2	2		
		Mon to Sat	Mon to Sat	Mon to Sat	Mon to Sat	Mon to Sat	Mon to Sat	Mon to Sat	Mon to Sat	Mon to Sat	Mon to Sat	Mon to Sat	Mon to Sat	Mon to Sat	Mon to Sat	Mon to Sat	Mon to Sat	Mon to Sat	Mon to Sat	Mon to Sat	Mon to Sat	Mon to Sat	Mon to Sat		
LIMERICK Colbert	Dep	05.55	08.40	09.20	12.30	...	14.20	16.30	18.05	...	19.50	...	20.30	
Sixmilebridge	Dep	06.16	09.01	09.41	12.52	...	14.41	16.51	18.26	...	20.11	...	20.51	
ENNIS	Arr	06.35	09.20	09.59	13.10	...	14.58	17.10	18.43	...	20.29	...	21.10	
ENNIS	Dep	06.50	Galway	From Athlone	10.00	15.01	19.09	...	20.30	
Gort	Dep	07.13	From Galway	10.22	15.23	19.35	...	20.52	
Ardrahan	Dep	07.23	From Galway	From Athlone	10.31	15.32	19.45	...	21.01	
Craughwell	Dep	07.32	10.39	15.41	19.54	...	21.09	
Athenry	Arr	07.42	07.47	08.17	...	09.45	...	10.49	11.25	11.27	13.22	...	15.19	15.51	...	17.37	17.39	...	18.31	19.35	20.04	20.29	21.20	21.41	
Athenry	Dep	07.48	07.48	08.17	09.05	09.48	...	10.54	11.27	11.27	13.22	...	15.21	15.54	16.55	17.38	17.40	...	18.32	19.36	20.07	20.29	21.23	21.41	
Oranmore	Dep	08.00	...	08.28	09.16	09.59	...	11.05	11.39	...	13.34	...	16.05	17.05	19.49	20.18	20.42	21.34	21.52	
GALWAY Ceannt	Arr	08.10	...	08.35	09.25	10.08	...	11.14	11.48	...	13.43	...	15.40	16.14	17.15	17.58	18.50	19.57	20.28	20.50	21.45	22.00
Attymon	Dep	17.50	
Woodlawn	Dep	17.58	
Ballinasloe	Dep	...	08.09	11.50	18.08	
Athlone	Dep	...	08.26	12.07	18.24	
Clara	Dep	12.28	
Tullamore	Dep	...	08.50	12.38	18.49	
Portarlinton	Dep	...	09.08	12.57	19.13	
Monasterevin	Dep	
Kildare	Arr	19.23	
Kildare	Dep	19.23	
Newbridge	Dep	19.29	
Sallins & Naas	Dep	...	09.27	
Hazelhatch & Celbridge	Dep	
DUBLIN Heuston	Arr	...	09.47	13.37	19.54	

1 First Class 2 Standard Class x Restaurant Car or Buffet Bar DP Snacks/Drinks B Bus Link (Route 145) to/from Dublin City Centre

M First Class Monday to Friday Only 1 LUAS Tram Link to/from Dublin City Centre A Bus Link (Route 747) to Dublin Airport

🚲 Limited Bicycle accommodation, check www.irishrail.ie. Station platform gates will close 2 minutes prior to departure.

Passengers should allow 1 hour transfer time between Connolly and Heuston Stations, when using LUAS or bus services.



follow us on ...



		² Sun Only	² Sun Only	² Sun Only	² Sun Only	² Sun Only	² Sun Only	² Sun Only	² Sun Only	² Sun Only	² Sun Only	² Sun Only	² Sun Only	² Sun Only	² Sun Only	² Sun Only	² Sun Only
LIMERICK Colbert	Dep	06.50	09.00	10.45	12.25	14.10	15.55	18.15	20.50
Sixmilebridge	Dep	07.11	..	09.21	..	11.06	..	12.46	..	14.31	..	16.18	..	18.37	21.11
ENNIS	Arr	07.30	..	09.38	..	11.25	..	13.03	..	14.50	..	16.36	..	18.55	21.29
ENNIS	Dep	..	Heuston	09.42	Galway	..	Heuston	13.09	Galway	..	Heuston	16.36	Galway	18.56	Heuston	Heuston	..
Gort	Dep	10.04	13.31	17.02	..	19.23
Ardrahan	Dep	10.13	13.40	17.11	..	19.32
Craughwell	Dep	10.22	13.49	17.19	..	19.40
Athenry	Arr	..	10.03	10.32	11.17	..	13.46	13.59	15.22	..	16.44	17.29	18.17	18.47	19.50	20.59	22.24
Athenry	Dep	10.04	10.35	11.18	13.46	14.02	15.23	16.45	17.33	18.18	18.48	19.54	20.59	22.24
Oranmore	Dep	..	10.15	10.46	14.13	16.56	17.43	..	20.04	21.10
GALWAY Ceannt	Arr	10.24	10.56	14.04	14.22	17.10	17.53	19.06	20.14	21.19	22.43
Attymon	Dep	18.26
Woodlawn	Dep	11.31	15.36	18.34
Ballinasloe	Dep	11.41	15.46	18.45
Athlone	Dep	11.59	16.06	19.03
Clara	Dep	12.14	16.23	19.19
Tullamore	Dep	12.23	16.33	19.33
Portarlinton	Dep	12.43	16.51	19.55
Monasterevin	Dep
Kildare	Arr	12.54	17.01
Kildare	Dep	12.55	17.01
Newbridge	Dep
Sallins & Naas	Dep
Hazelhatch & Celbridge	Dep
DUBLIN Heuston	Arr	13.25	17.31	20.34

¹ First Class ² Standard Class ✕ Restaurant Car or Buffet Bar ^{DP} Snacks/Drinks ^B Bus Link (Route 145) to/from Dublin City Centre

^M First Class Monday to Friday Only ^L LUAS Tram Link to/from Dublin City Centre ^A Bus Link (Route 747) to Dublin Airport

^{fb} Limited Bicycle accommodation, check www.irishrail.ie. Station platform gates will close 2 minutes prior to departure.

Passengers should allow 1 hour transfer time between Connolly and Heuston Stations, when using LUAS or bus services.



follow us on



Gaillimh - Luimneach - Luan go Satharn (gan saoire phoiblí san áireamh) - Baili ó 09.09.2018 go bhfógrófar a mhalairt
 Galway - Limerick - Monday to Saturday (excluding public holidays) - Valid from 09.09.2018 until further notice



Gaillimh - Luimneach - Luan go Satharn (gan saoire phoiblí san áireamh)
 Galway - Limerick - Monday to Saturday (excluding public holidays)

		2	2	2	2	2	2	2	2	2	2	2	2	2	2	2	2	2	2	2	2	2	2	2	2	2			
		Mon to Sat	Mon to Fri	Mon to Sat	Mon to Sat	Mon to Sat	Mon to Sat	Mon to Sat	Mon to Sat	Mon to Sat	Mon to Sat	Mon to Sat	Mon to Sat	Mon to Sat	Mon to Sat	Mon to Sat	Mon to Sat	Mon to Sat	Mon to Sat	Mon to Sat	Mon to Sat	Mon to Sat	Mon to Sat	Mon to Sat	Mon to Sat	Mon to Sat	Mon to Sat		
DUBLIN Heuston B 1 A	Dep		
Hazelhatch & Celbridge	Dep		
Sallins & Naas	Dep		
Newbridge	Dep		
Kildare	Dep		
Monasterevin	Dep		
Portarlington	Dep		
Tullamore	Dep		
Clara	Dep		
Athlone	Dep		
Ballinasloe	Dep		
Woodlawn	Dep		
Attymon	Dep		
GALWAY Ceannt	Dep	..	05.30	06.20	06.30	07.30	08.40	09.30	10.30	11.00	..	13.05	..	13.45	15.05	..	16.30	..	17.20	17.50	18.10	..	18.40	..	19.20	22.15	
Oranmore	Dep	..	05.39	06.28	..	07.38	08.49	10.38	11.16	13.53	16.39	..	17.29	18.03	18.18	..	18.54	22.23	
Athenry	Arr	..	05.48	06.39	06.47	07.47	09.00	09.45	09.47	10.51	11.27	..	13.20	13.22	14.04	15.21	..	16.50	17.37	17.39	18.14	18.29	18.31	19.04	..	19.37	22.34
Athenry	Dep	..	05.49	06.41	06.47	07.48	09.48	09.48	10.56	11.27	..	13.23	13.22	14.08	15.23	..	16.50	17.38	17.40	18.17	18.29	18.32	19.08	..	19.37	22.34
Craughwell	Dep	06.51	11.05	14.17	18.26	19.16	
Ardrahan	Dep	07.00	Heuston To	Heuston To	11.14	14.26	18.35	Athlone To	Galway To	Galway To	
Gort	Dep	07.15	Heuston To	Heuston To	11.23	14.35	18.44	19.33	
ENNIS	Arr	07.40	11.46	14.59	19.07	19.56	
ENNIS	Dep	06.50	..	07.45	10.00	11.47	..	13.25	..	15.03	..	17.20	19.08	21.10	
Sixmilebridge	Dep	07.07	..	08.03	10.17	12.04	..	13.42	..	15.21	..	17.37	19.25	21.27	
LIMERICK Colbert	Arr	07.30	..	08.26	10.40	12.27	..	14.07	..	15.44	..	18.00	19.47	21.50

1 First Class 2 Standard Class x Restaurant Car or Buffet Bar **CP** Snacks/Drinks **B** Bus Link (Route 145) to/from Dublin City Centre

M First Class Monday to Friday Only **1** LUAS Tram Link to/from Dublin City Centre **A** Bus Link (Route 747) to Dublin Airport

🚲 Limited Bicycle accommodation, check www.irishrail.ie. Station platform gates will close 2 minutes prior to departure.

Passengers should allow 1 hour transfer time between Connolly and Heuston Stations, when using LUAS or bus services.



follow us on



		2	2	2	2	2	2	2	2	2	2	2	2	2	2	2	2	2	2	
		Sun Only	☒ Sun Only	Sun Only	☒ Sun Only	Sun Only	☒ Sun Only	Sun Only	☒ Sun Only	Sun Only	☒ Sun Only	Sun Only	☒ Sun Only	Sun Only	☒ Sun Only	Sun Only	☒ Sun Only	Sun Only	☒ Sun Only	
DUBLIN Heuston B L A	Dep	08.00	11.40	16.35	
Hazelhatch & Celbridge	Dep	
Sallins & Naas	Dep	
Newbridge	Dep	
Kildare	Dep	08.25	12.05	
Monasterevin	Dep	
Portarlinton	Dep	08.39	12.19	17.13	
Tullamore	Dep	08.56	12.44	17.31	
Clara	Dep	09.04	12.51	17.39	
Athlone	Dep	09.22	13.09	18.02	
Ballinasloe	Dep	09.38	13.24	18.19	
Woodlawn	Dep	09.48	
Attymon	Dep	09.55	
GALWAY Ceannt	Dep	..	08.05	08.30	11.00	11.55	13.00	15.05	16.10	17.00	..	18.00	..	18.30	19.25	..
Oranmore	Dep	08.38	11.08	12.03	15.13	16.18	18.08	..	18.38	19.33	..
Athenry	Arr	..	08.20	08.49	10.03	..	11.17	12.14	13.16	13.46	..	15.22	16.30	17.17	..	18.17	18.47	18.49	19.42	..
Athenry	Dep	..	08.21	08.51	10.04	..	11.18	12.17	13.17	13.46	..	15.23	16.33	17.18	..	18.18	18.48	18.53	19.42	..
Craughwell	Dep	09.00	12.26	16.42	19.02	
Ardrahan	Dep	..	Heuston To	09.09	Galway To	..	Heuston To	12.35	Heuston To	Galway To	16.51	Heuston To	..	Heuston To	Galway To	19.11	Athlone To	..
Gort	Dep	09.18	12.44	17.03	19.24	
ENNIS	Arr	09.41	13.07	17.26	19.47	
ENNIS	Dep	07.40	..	09.42	..	11.35	..	13.08	15.15	..	17.26	..	19.00	..	19.47	..	21.40	
Sixmilebridge	Dep	07.57	..	09.59	..	11.52	..	13.25	15.32	..	17.43	..	19.17	..	20.05	..	21.56	
LIMERICK Colbert	Arr	08.20	..	10.22	..	12.15	..	13.49	15.54	..	18.07	..	19.41	..	20.27	..	22.19	

1 First Class 2 Standard Class x Restaurant Car or Buffet Bar ☒ Snacks/Drinks B Bus Link (Route 145) to/from Dublin City Centre
 M First Class Monday to Friday Only L LUAS Tram Link to/from Dublin City Centre A Bus Link (Route 747) to Dublin Airport
 ☺ Limited Bicycle accommodation, check www.irishrail.ie. Station platform gates will close 2 minutes prior to departure.
 Passengers should allow 1 hour transfer time between Connolly and Heuston Stations, when using LUAS or bus services.



follow us on



		2	1 2	2	2	2	1 2	2	1 2	2★	2	1 2	2	1 2	2★	2	2	1 2	2	1 2	2★
		Mon to Sat	Mon to Sat	Mon to Sat	Mon to Sat	Mon to Sat	Mon to Sat	Mon to Sat	Mon to Sat	Mon to Sat	Mon to Sat	Mon to Sat	Mon to Sat	Mon to Sat	Mon to Sat	Mon to Sat	Mon to Sat	Mon to Sat	Mon to Sat	Mon to Sat	Mon to Sat
GALWAY Ceannt	Dep	06.20	10.30
Oranmore	Dep	06.28	10.38
Athenry	Arr	06.39	10.51
Athenry	Dep	06.41	10.56
Craughwell	Dep	06.51	11.05
Ardrahan	Dep	07.00	11.14
Gort	Dep	07.15	11.23
ENNIS	Arr	07.40	11.46
ENNIS	Dep	07.45	10.00	11.47
Sixmilebridge	Dep	08.03	10.17	12.04
LIMERICK Colbert	Arr	08.26	10.40	12.27
LIMERICK Colbert	Dep	07.25	08.55	..	09.50	..	10.55	..	11.50	12.50	..	13.50
LIMERICK JUNCTION	Arr	07.53	09.22	...	10.19	...	11.23	...	12.20	13.21	...	14.20
LIMERICK JUNCTION	Dep	..	08.33	09.33	..	10.36	..	11.33	..	12.35	13.33	..	14.33
Charleville	Dep	10.55	12.54
MALLOW	Arr	..	09.05	10.05	..	11.12	..	12.05	..	13.10	14.05	..	15.05
MALLOW	Dep	09.05	09.21	10.05	11.12	11.20	12.05	13.10	13.20	14.05	15.05	15.20
Banteer	Dep	09.34	11.33	13.33	15.33
Millstreet	Dep	09.44	11.43	13.43	15.43
Rathmore	Dep	10.00	12.00	14.00	16.00
Killarney	Dep	10.20	12.20	14.20	16.20
Farranfore	Dep	10.41	12.41	14.41	16.41
TRALEE Casement	Arr	10.58	12.58	14.58	16.58
CORK Kent	Arr	..	09.30	10.30	..	11.38	..	12.30	..	13.37	14.30	..	15.30

★ Please note the catering service on this train operates from May to September only

1 First Class 2 Standard Class ✕ Restaurant Car or Buffet Bar (Mon to Fri only) ☞ Snacks/Drinks F First Class on Friday Only.

M First Class Monday to Friday Only R No First Class on Fridays P Bus Link (Routes 226/226A) to Cork Airport.

1 Bus Link (Route 205) to U.C.C. and C.I.T.

🚲 Limited Bicycle accommodation, check www.irishrail.ie. Station platform gates will close 2 minutes prior to departure.



follow us on



		2	2	1 2	2★	2	2	1 2	2	1 2	M 2	2	2	1 2	2	R 2	2	2	F 2	2	2	
		Mon to Sat	Mon to Sat	Mon to Sat	Mon to Sat	Mon to Sat	Mon to Sat	Mon to Sat	Mon to Sat	Mon to Sat	Mon to Sat	Mon to Sat	Mon to Sat	Mon to Sat	Mon to Sat	Mon to Sat	Mon to Sat	Mon to Sat	Mon to Sat	Mon to Sat	Mon to Sat	
GALWAY Ceannt	Dep	13.45	17.50	18.40
Oranmore	Dep	13.53	18.03	18.54	..
Athenry	Arr	14.04	18.14	19.04
Athenry	Dep	14.08	18.17	19.08	..
Craughwell	Dep	14.17	18.26	19.16
Ardrahan	Dep	14.26	18.35	19.24	..
Gort	Dep	14.35	18.44	19.33
ENNIS	Arr	14.59	19.07	19.56
ENNIS	Dep	13.25	15.03	17.20	19.08	21.10
Sixmilebridge	Dep	13.42	15.21	17.37	19.25	21.27
LIMERICK Colbert	Arr	14.07	15.44	18.00	19.47	21.50
LIMERICK Colbert	Dep	..	14.55	15.50	16.50	..	17.50	18.50	..	19.54	20.55
LIMERICK JUNCTION	Arr	15.24	16.22	17.18	..	18.22	19.18	..	20.23	21.24
LIMERICK JUNCTION	Dep	15.36	17.32	..	18.30	19.33	..	20.38	22.33
Charleville	Dep	18.58	20.57
MALLOW	Arr	16.09	18.05	..	19.02	19.13	20.05	21.13	23.05
MALLOW	Dep	16.09	17.25	18.05	19.02	19.16	20.05	21.13	21.21	23.05
Banteer	Dep	17.37	19.30	21.34
Millstreet	Dep	17.47	19.41	21.44
Rathmore	Dep	18.00	20.00	21.53
Killarney	Dep	18.20	20.20	22.14
Farranfore	Dep	18.41	20.41	22.34
TRALEE Casement	Arr	18.58	20.58	22.51
CORK Kent	Arr	16.35	18.29	..	19.25	20.30	..	21.40	23.30

★ Please note the catering service on this train operates from May to September only

1 First Class 2 Standard Class ✕ Restaurant Car or Buffet Bar (Mon to Fri only) ☞ Snacks/Drinks F First Class on Friday Only.

M First Class Monday to Friday Only R No First Class on Fridays P Bus Link (Routes 226/226A) to Cork Airport.

Ⓣ Bus Link (Route 205) to U.C.C. and C.I.T.

🚲 Limited Bicycle accommodation, check www.irishrail.ie. Station platform gates will close 2 minutes prior to departure.



follow us on



Gaillimh - Luimneach - Trá Lí & Corcaigh - Dé Domhnaigh (gan saoire phoiblí san áireamh) - Bailí ó 09.09.2018 go bhfógrófar a mhalairet
 Galway - Limerick - Tralee & Cork - Sunday (excluding public holidays) - Valid from 09.09.2018 until further notice



Gaillimh - Luimneach - Trá Lí & Corcaigh - Dé Domhnaigh (gan saoire phoiblí san áireamh)
 Galway - Limerick - Tralee & Cork - Sunday (excluding public holidays)

		2	2	2	2	2	2	1 2	2	2	2	1 2	2	2	2	1 2	2	2	2	1 2	2
		Sun Only	Sun Only	☒ Sun Only	Sun Only	Sun Only	Sun Only	☒ Sun Only	Sun Only	Sun Only	Sun Only	☒ Sun Only	Sun Only	Sun Only	Sun Only	☒ Sun Only	Sun Only	Sun Only	Sun Only	☒ Sun Only	Sun Only
GALWAY Ceannt	Dep	08.30	11.55
Oranmore	Dep	08.38	12.03
Athenry	Arr	08.49	12.14
Athenry	Dep	08.51	12.17
Craughwell	Dep	09.00	12.26
Ardrahan	Dep	09.09	12.35
Gort	Dep	09.18	12.44
ENNIS	Arr	09.41	13.07
ENNIS	Dep	07.40	09.42	11.35	13.08	15.15
Sixmilebridge	Dep	07.57	09.59	11.52	13.25	15.32
LIMERICK Colbert	Arr	08.20	10.22	12.15	13.49	15.54
LIMERICK Colbert	Dep	..	09.30	10.50	12.50	13.54	14.45	16.45
LIMERICK JUNCTION	Arr	09.59	11.19	13.18	14.22	15.16	17.14
LIMERICK JUNCTION	Dep	10.04	11.35	13.33	15.29	17.29	..
Charleville	Dep	10.22	17.48
MALLOW	Arr	10.38	12.05	14.05	16.02	18.05	..
MALLOW	Dep	10.38	10.45	12.05	12.51	14.05	15.29	16.02	17.25	18.05	19.30
Banteer	Dep	10.53	13.05	15.42	17.38	19.42
Millstreet	Dep	11.04	13.16	15.53	17.48	19.53
Rathmore	Dep	11.14	13.25	16.05	18.02	20.09
Killarney	Dep	11.36	13.47	16.25	18.26	20.31
Farranfore	Dep	12.03	14.06	16.45	18.44	20.49
TRALEE Casement	Arr	12.21	14.23	17.03	19.01	21.08
CORK Kent	☐☑ Arr	11.11	12.30	14.27	16.25	18.30	..

★ Please note the catering service on this train operates from May to September only

1 First Class 2 Standard Class ✕ Restaurant Car or Buffet Bar (Mon to Fri only) ☒ Snacks/Drinks ☑ First Class on Friday Only.



M First Class Monday to Friday Only ☐ Bus Link (Routes 226/226A) to Cork Airport. ☑ Bus Link (Route 205) to U.C.C. and C.I.T.

☞ Limited Bicycle accommodation, check www.irishrail.ie. Station platform gates will close 2 minutes prior to departure.




follow us on ...




		2	2	2	2	2	2	2	2
		Sun Only	Sun Only	 Sun Only	Sun Only	 Sun Only	Sun Only	Sun Only	Sun Only
GALWAY Ceannt	Dep	16.10	18.30
Oranmore	Dep	16.18	18.38	..
Athenry	Arr	16.30	18.49
Athenry	Dep	16.33	18.53	..
Craughwell	Dep	16.42	19.02
Ardrahan	Dep	16.51	19.11	..
Gort	Dep	17.03	19.24
ENNIS	Arr	17.26	19.47	..
ENNIS	Dep	17.26	19.00	19.47	21.40
Sixmilebridge	Dep	17.43	19.17	20.05	21.56
LIMERICK Colbert	Arr	18.07	19.41	20.27	22.19
LIMERICK Colbert	Dep	..	18.45	..	19.50
LIMERICK JUNCTION	Arr	19.14	20.18
LIMERICK JUNCTION	Dep	19.33	..	20.43
Charleville	Dep	20.59
MALLOW	Arr	20.04	..	21.15
MALLOW	Dep	20.04	21.15	21.25
Banteer	Dep	21.29
Millstreet	Dep	21.39
Rathmore	Dep	21.48
Killarney	Dep	22.10
Farranfore	Dep	22.30
TRALEE Casement	Arr	22.48
CORK Kent	Arr	20.27	21.50

★ Please note the catering service on this train operates from May to September only

1 First Class **2** Standard Class ✕ Restaurant Car or Buffet Bar (Mon to Fri only)  Snacks/Drinks **F** First Class on Friday Only.

M First Class Monday to Friday Only **P** Bus Link (Routes 226/226A) to Cork Airport. **T** Bus Link (Route 205) to U.C.C. and C.I.T.

 Limited Bicycle accommodation, check www.irishrail.ie. Station platform gates will close 2 minutes prior to departure.



follow us on



		2	2	2	2	1 2	2	2	2	2	2	M 2	2	1 2	2	2★	1 2	2	1 2	2	2★	1 2	2
		Mon to Sat	Mon Only	Mon to Sat	Tues to Fri	Mon to Sat	Mon to Sat	Mon to Sat	Mon to Sat	Mon to Sat	Mon to Sat	Mon to Sat	Mon to Sat	Mon to Sat	Mon to Sat	Mon to Sat	Mon to Sat	Mon to Sat	Mon to Sat	Mon to Sat	Mon to Sat	Mon to Sat	Mon to Sat
CORK Kent P 1	Dep	05.50	07.00	08.00	09.25	10.25	11.25	12.25
TRALEE Casement	Dep	..	04.45	..	05.55	07.05	09.05	11.05	..
Farranfore	Dep	07.19	09.19	11.19
Killarney	Dep	..	05.19	..	06.29	07.44	09.39	11.39	..
Rathmore	Dep	08.03	10.02	12.02
Millstreet	Dep	..	05.45	..	06.55	08.14	10.10	12.10	..
Banteer	Dep	08.25	10.21	12.21
MALLOW	Arr	..	06.09	06.12	07.20	07.24	08.25	08.42	..	09.49	..	10.38	10.49	..	11.49	..	12.38	12.49	..
MALLOW	Dep	06.12	07.24	08.42	09.49	10.49	11.49	12.49
Charville	Dep	06.26	08.56	11.04
LIMERICK JUNCTION	Arr	06.45	07.56	09.17	10.22	11.24	12.22	13.22
LIMERICK JUNCTION	Dep	08.07	..	08.36	09.36	..	10.40	11.36	..	12.38	13.36
LIMERICK Colbert	Arr	08.34	..	09.04	10.03	..	11.07	12.04	..	13.05	14.04
LIMERICK Colbert	Dep	05.55	08.40	..	09.20	12.30	14.20
Sixmilebridge	Dep	06.16	09.01	..	09.41	12.52	14.41
ENNIS	Arr	06.35	09.20	..	09.59	13.10	14.58
ENNIS	Dep	06.50	10.00	15.01
Gort	Dep	07.13	10.22	15.23
Ardrahan	Dep	07.23	10.31	15.32
Craughwell	Dep	07.32	10.39	15.41
Athenry	Arr	07.42	10.49	15.51
Athenry	Dep	07.48	10.54	15.54
Oranmore	Dep	08.00	11.05	16.05
GALWAY Ceannt	Arr	08.10	11.14	16.14

★ Please note the catering service on this train operates from May to September only

1 First Class 2 Standard Class ✕ Restaurant Car or Buffet Bar (Mon to Fri only) ☒ Snacks/Drinks F First Class on Friday Only.

M First Class Monday to Friday Only P Bus Link (Routes 226/226A) to Cork Airport. 1 Bus Link (Route 205) to U.C.C. and C.I.T.

🚲 Limited Bicycle accommodation, check www.irishrail.ie. Station platform gates will close 2 minutes prior to departure.



follow us on



		1 2 Mon to Sat	2 Mon to Sat	2★ Mon to Sat	1 2 Mon to Sat	2 Mon to Sat	1 2 Mon to Sat	2 Mon to Sat	2★ Mon to Sat	1 2 Mon to Sat	2 Mon to Sat	2 Mon to Sat	1 2 Mon to Sat	2 Mon to Sat	2 Mon to Sat	1 2 Mon to Sat	2 Mon to Sat	1 2 Mon to Fri	2 Mon to Sat	2 Mon to Sat	1 2 Mon to Sat	2 Mon to Sat	
CORK Kent	Dep	13.25	14.25	15.25	16.25	17.25	18.25	19.25	20.25
TRALEE Casement	Dep	13.05	15.05	17.05	19.05
Farranfore	Dep	13.19	15.19	17.19	19.19
Killarney	Dep	13.39	15.39	17.39	19.39
Rathmore	Dep	14.02	16.02	18.02	20.02
Millstreet	Dep	14.10	16.10	18.10	20.10
Banteer	Dep	14.21	16.21	18.21	20.21
MALLOW	Arr	13.49	..	14.38	14.49	..	15.49	..	16.38	16.49	17.49	18.38	18.49	..	19.49	..	20.38	20.49	..
MALLOW	Dep	13.49	14.49	..	15.49	16.49	17.49	18.49	..	19.49	20.49	..
Charleville	Dep	15.04	17.04	19.04
LIMERICK JUNCTION	Arr	14.22	15.25	..	16.22	17.24	18.22	19.24	..	20.22	21.22	..
LIMERICK JUNCTION	Dep	..	14.36	15.40	..	16.27	17.35	18.33	19.37	20.41	..	22.36
LIMERICK Colbert	Arr	..	15.04	16.08	..	16.55	18.03	18.58	20.05	21.09	..	23.04
LIMERICK Colbert	Dep	16.30	18.05	19.50	20.30
Sixmilebridge	Dep	16.51	18.26	20.11	20.51
ENNIS	Arr	17.10	18.43	20.29	21.10
ENNIS	Dep	19.09	20.30
Gort	Dep	19.35	20.52
Ardrahan	Dep	19.45	21.01
Craughwell	Dep	19.54	21.09
Athenry	Arr	20.04	21.20
Athenry	Dep	20.07	21.23
Oranmore	Dep	20.18	21.34
GALWAY Ceannt	Arr	20.28	21.45

★ Please note the catering service on this train operates from May to September only

1 First Class 2 Standard Class ✕ Restaurant Car or Buffet Bar (Mon to Fri only) ☒ Snacks/Drinks F First Class on Friday Only.

M First Class Monday to Friday Only P Bus Link (Routes 226/226A) to Cork Airport. T Bus Link (Route 205) to U.C.C. and C.I.T.

🚲 Limited Bicycle accommodation, check www.irishrail.ie. Station platform gates will close 2 minutes prior to departure.



follow us on



		2	2	2	1 2	2	1 2	2	1 2	2	2	2	2	1 2	2	2	2	1 2	2	2	2
		Sun Only	Sun Only	Sun Only	☒ Sun Only	Sun Only	☒ Sun Only	Sun Only	☒ Sun Only	Sun Only	Sun Only	Sun Only	☒ Sun Only	☒ Sun Only	Sun Only	Sun Only	☒ Sun Only	☒ Sun Only	Sun Only	Sun Only	Sun Only
CORK Kent	Dep	08.25	10.25	12.25	12.45	13.25	15.25
TRALEE Casement	Dep	07.10	11.50	13.45	15.10
Farranfore	Dep	07.24	12.03	14.06	15.23
Killarney	Dep	07.46	12.24	14.30	15.43
Rathmore	Dep	08.05	12.45	14.51	16.06
Millstreet	Dep	08.14	12.53	14.59	16.14
Banteer	Dep	08.25	13.04	15.10	16.25
MALLOW	Arr	08.43	08.49	..	10.49	..	12.49	13.15	13.21	13.49	15.27	15.49	16.43
MALLOW	Dep	08.49	10.49	12.49	13.21	13.49	15.27	15.49
Charleville	Dep	09.04	..	11.04	..	13.04	13.36	15.43
LIMERICK JUNCTION	Arr	09.24	11.24	13.23	13.54	14.22	16.22
LIMERICK JUNCTION	Dep	10.08	..	11.37	..	13.35	14.43	16.44	..
LIMERICK Colbert	Arr	10.35	12.05	14.03	15.20	17.16
LIMERICK Colbert	Dep	06.50	09.00	10.45	..	12.25	14.10	15.55	18.15
Sixmilebridge	Dep	07.11	09.21	11.06	..	12.46	14.31	16.18	18.37
ENNIS	Arr	07.30	09.38	11.25	..	13.03	14.50	16.36	18.55
ENNIS	Dep	..	09.42	13.09	16.36	18.56
Gort	Dep	..	10.04	13.31	17.02	19.23
Ardrahan	Dep	..	10.13	13.40	17.11	19.32
Craughwell	Dep	..	10.22	13.49	17.19	19.40
Athenry	Arr	10.32	13.59	17.29	19.50
Athenry	Dep	10.35	14.02	17.33	19.54
Oranmore	Dep	10.46	14.13	17.43	20.04
GALWAY Ceannt	Arr	..	10.56	14.22	17.53	20.14


★ Please note the catering service on this train operates from May to September only

1 First Class 2 Standard Class ✕ Restaurant Car or Buffet Bar (Mon to Fri only) ☒ Snacks/Drinks 1 First Class on Friday Only.
 M First Class Monday to Friday Only P Bus Link (Routes 226/226A) to Cork Airport. 1 Bus Link (Route 205) to U.C.C. and C.I.T.
 ☞ Limited Bicycle accommodation, check www.irishrail.ie. Station platform gates will close 2 minutes prior to departure.




follow us on




		1 Sun Only	2 Sun Only	2 Sun Only	1 2 Sun Only	2 Sun Only	2 Sun Only	2 Sun Only	1 2 Sun Only	2 Sun Only
CORK Kent 	Dep	17.25	18.25	19.25
TRALEE Casement	Dep	17.10	17.50
Farranfore	Dep	17.24	18.03
Killarney	Dep	17.44	18.28
Rathmore	Dep	18.01	18.48
Millstreet	Dep	18.10	18.57
Banteer	Dep	18.22	19.09
MALLOW	Arr	17.49	..	18.38	18.49	19.27	19.49	..
MALLOW	Dep	17.49	18.49	19.27	19.49
Charleville	Dep	19.04
LIMERICK JUNCTION	Arr	18.22	19.24	19.59	20.22
LIMERICK JUNCTION	Dep	..	18.44	19.36	20.47
LIMERICK Colbert	Arr	19.19	20.04	21.14
LIMERICK Colbert	Dep	20.50
Sixmilebridge	Dep	21.11
ENNIS	Arr	21.29
ENNIS	Dep
Gort	Dep
Ardrahan	Dep
Craughwell	Dep
Athenry	Arr
Athenry	Dep
Oranmore	Dep
GALWAY Ceannt	Arr

★ Please note the catering service on this train operates from May to September only

1 First Class **2** Standard Class ✕ Restaurant Car or Buffet Bar (Mon to Fri only)  Snacks/Drinks **F** First Class on Friday Only.

M First Class Monday to Friday Only **P** Bus Link (Routes 226/226A) to Cork Airport. **1** Bus Link (Route 205) to U.C.C. and C.I.T.

 Limited Bicycle accommodation, check www.irishrail.ie. Station platform gates will close 2 minutes prior to departure.



follow us on



APPENDIX E - Bus Eireann (Galway) Timetables

SERVICE NUMBER	401	401	401	401	401	401	401	401	401	401	401	401	401	401	401	401	401	401	401	401	401	401	
Eyre Square South (Stop No 9)	06:40	07:00	07:20	07:40	08:00	08:20	08:40	09:00	09:20	09:40	10:00	10:20	10:40	11:00	11:20	11:40	12:00	12:20	12:40	13:00	13:20	13:40	14:00
Spanish Parade (Spanish Arch)	06:42	07:02	07:22	07:42	08:02	08:22	08:42	09:02	09:22	09:42	10:02	10:22	10:42	11:02	11:22	11:42	12:02	12:22	12:42	13:02	13:22	13:42	14:02
Fr Griffin Rd (Opp Fr Griffin Park)	06:44	07:04	07:24	07:44	08:04	08:24	08:44	09:04	09:24	09:44	10:04	10:24	10:44	11:04	11:24	11:44	12:04	12:24	12:44	13:04	13:24	13:44	14:04
Fr Griffin Ave (Opp Sea Road)	06:46	07:06	07:26	07:46	08:06	08:26	08:46	09:06	09:26	09:46	10:06	10:26	10:46	11:06	11:26	11:46	12:06	12:26	12:46	13:06	13:26	13:46	14:06
Salthill Rd Lwr (Lios Ealtan)	06:47	07:07	07:27	07:47	08:07	08:27	08:47	09:07	09:27	09:47	10:07	10:27	10:47	11:07	11:27	11:47	12:07	12:27	12:47	13:07	13:27	13:47	14:07
Salthill Rd Lwr (St Josephs)	06:48	07:08	07:28	07:48	08:08	08:28	08:48	09:08	09:28	09:48	10:08	10:28	10:48	11:08	11:28	11:48	12:08	12:28	12:48	13:08	13:28	13:48	14:08
Salthill Rd Lwr (Opp Devon Park)	06:49	07:09	07:29	07:49	08:09	08:29	08:49	09:09	09:29	09:49	10:09	10:29	10:49	11:09	11:29	11:49	12:09	12:29	12:49	13:09	13:29	13:49	14:09
Salthill Rd Lwr (Opp Warwick Hotel)	06:50	07:10	07:30	07:50	08:10	08:30	08:50	09:10	09:30	09:50	10:10	10:30	10:50	11:10	11:30	11:50	12:10	12:30	12:50	13:10	13:30	13:50	14:10
Upper Salthill Rd (Canton Kitchen)	06:52	07:12	07:32	07:52	08:12	08:32	08:52	09:12	09:32	09:52	10:12	10:32	10:52	11:12	11:32	11:52	12:12	12:32	12:52	13:12	13:32	13:52	14:12
Upper Salthill Rd (Opp Western House)	06:54	07:14	07:34	07:54	08:14	08:34	08:54	09:14	09:34	09:54	10:14	10:34	10:54	11:14	11:34	11:54	12:14	12:34	12:54	13:14	13:34	13:54	14:14
Dalysfort Rd (Top of Hill)	06:56	07:16	07:36	07:56	08:16	08:36	08:56	09:16	09:36	09:56	10:16	10:36	10:56	11:16	11:36	11:56	12:16	12:36	12:56	13:16	13:36	13:56	14:16
Dalysfort Rd (Hollands Shop)	06:57	07:17	07:37	07:57	08:17	08:37	08:57	09:17	09:37	09:57	10:17	10:37	10:57	11:17	11:37	11:57	12:17	12:37	12:57	13:17	13:37	13:57	14:17
Dalysfort Rd (Dr Mannix Rd Jctn)	06:58	07:18	07:38	07:58	08:18	08:38	08:58	09:18	09:38	09:58	10:18	10:38	10:58	11:18	11:38	11:58	12:18	12:38	12:58	13:18	13:38	13:58	14:18
Dr Mannix Rd (Rockbarton Rd)	06:59	07:19	07:39	07:59	08:19	08:39	08:59	09:19	09:39	09:59	10:19	10:39	10:59	11:19	11:39	11:59	12:19	12:39	12:59	13:19	13:39	13:59	14:19

SERVICE NUMBER	401	401	401	401	401	401	401	401	401	401	401	401	401	401	401	401	401	401	401	401	401	401	401
Eyre Square South (Stop No 9)	14:20	14:40	15:00	15:20	15:40	16:00	16:20	16:40	17:00	17:20	17:40	18:00	18:20	18:40	19:00	19:20	20:00	20:40	21:20	22:00	22:40	23:20	
Spanish Parade (Spanish Arch)	14:22	14:42	15:02	15:22	15:42	16:02	16:22	16:42	17:02	17:22	17:42	18:02	18:22	18:42	19:02	19:22	20:02	20:42	21:22	22:02	22:42	23:22	
Fr Griffin Rd (Opp Fr Griffin Park)	14:24	14:44	15:04	15:24	15:44	16:04	16:24	16:44	17:04	17:24	17:44	18:04	18:24	18:44	19:04	19:24	20:04	20:44	21:24	22:04	22:44	23:24	
Fr Griffin Ave (Opp Sea Road)	14:26	14:46	15:06	15:26	15:46	16:06	16:26	16:46	17:06	17:26	17:46	18:06	18:26	18:46	19:06	19:26	20:06	20:46	21:26	22:06	22:46	23:26	
Salthill Rd Lwr (Lios Ealtan)	14:27	14:47	15:07	15:27	15:47	16:07	16:27	16:47	17:07	17:27	17:47	18:07	18:27	18:47	19:07	19:27	20:07	20:47	21:27	22:07	22:47	23:27	
Salthill Rd Lwr (St Josephs)	14:28	14:48	15:08	15:28	15:48	16:08	16:28	16:48	17:08	17:28	17:48	18:08	18:28	18:48	19:08	19:28	20:08	20:48	21:28	22:08	22:48	23:28	
Salthill Rd Lwr (Opp Devon Park)	14:29	14:49	15:09	15:29	15:49	16:09	16:29	16:49	17:09	17:29	17:49	18:09	18:29	18:49	19:09	19:29	20:09	20:49	21:29	22:09	22:49	23:29	
Salthill Rd Lwr (Opp Warwick Hotel)	14:30	14:50	15:10	15:30	15:50	16:10	16:30	16:50	17:10	17:30	17:50	18:10	18:30	18:50	19:10	19:30	20:10	20:50	21:30	22:10	22:50	23:30	
Upper Salthill Rd (Canton Kitchen)	14:32	14:52	15:12	15:32	15:52	16:12	16:32	16:52	17:12	17:32	17:52	18:12	18:32	18:52	19:12	19:32	20:12	20:52	21:32	22:12	22:52	23:32	
Upper Salthill Rd (Opp Western House)	14:34	14:54	15:14	15:34	15:54	16:14	16:34	16:54	17:14	17:34	17:54	18:14	18:34	18:54	19:14	19:34	20:14	20:54	21:34	22:14	22:54	23:34	
Dalysfort Rd (Top of Hill)	14:36	14:56	15:16	15:36	15:56	16:16	16:36	16:56	17:16	17:36	17:56	18:16	18:36	18:56	19:16	19:36	20:16	20:56	21:36	22:16	22:56	23:36	
Dalysfort Rd (Hollands Shop)	14:37	14:57	15:17	15:37	15:57	16:17	16:37	16:57	17:17	17:37	17:57	18:17	18:37	18:57	19:17	19:37	20:17	20:57	21:37	22:17	22:57	23:37	
Dalysfort Rd (Dr Mannix Rd Jctn)	14:38	14:58	15:18	15:38	15:58	16:18	16:38	16:58	17:18	17:38	17:58	18:18	18:38	18:58	19:18	19:38	20:18	20:58	21:38	22:18	22:58	23:38	
Dr Mannix Rd (Rockbarton Rd)	14:39	14:59	15:19	15:39	15:59	16:19	16:39	16:59	17:19	17:39	17:59	18:19	18:39	18:59	19:19	19:39	20:19	20:59	21:39	22:19	22:59	23:39	

SERVICE NUMBER	401	401	401	401	401	401	401	401	401	401	401	401	401	401	401	401	401	401	401	401	401	401	
Dr Mannix Rd (Rockbarton Rd)	07:00	07:20	07:40	08:00	08:20	08:40	09:00	09:20	09:40	10:00	10:20	10:40	11:00	11:20	11:40	12:00	12:20	12:40	13:00	13:20	13:40	14:00	14:20
Dr Mannix Rd (GAA Pitch)	07:00	07:20	07:40	08:00	08:20	08:40	09:00	09:20	09:40	10:00	10:20	10:40	11:00	11:20	11:40	12:00	12:20	12:40	13:00	13:20	13:40	14:00	14:20
Threadneedle Rd (Opp Tennis Courts)	07:01	07:21	07:41	08:01	08:21	08:41	09:01	09:21	09:41	10:01	10:21	10:41	11:01	11:21	11:41	12:01	12:21	12:41	13:01	13:21	13:41	14:01	14:21
Upper Salthill Rd (Diving Board)	07:03	07:23	07:43	08:03	08:23	08:43	09:03	09:23	09:43	10:03	10:23	10:43	11:03	11:23	11:43	12:03	12:23	12:43	13:03	13:23	13:43	14:03	14:23
Upper Salthill Rd (Salthill Hotel)	07:04	07:24	07:44	08:04	08:24	08:44	09:04	09:24	09:44	10:04	10:24	10:44	11:04	11:24	11:44	12:04	12:24	12:44	13:04	13:24	13:44	14:04	14:24
Upper Salthill Rd (Waterfront)	07:05	07:25	07:45	08:05	08:25	08:45	09:05	09:25	09:45	10:05	10:25	10:45	11:05	11:25	11:45	12:05	12:25	12:45	13:05	13:25	13:45	14:05	14:25
Upper Salthill Rd (Caesars Palace)	07:07	07:27	07:47	08:07	08:27	08:47	09:07	09:27	09:47	10:07	10:27	10:47	11:07	11:27	11:47	12:07	12:27	12:47	13:07	13:27	13:47	14:07	14:27
Salthill Rd Lwr (Opp Kelleghers Gar)	07:08	07:28	07:48	08:08	08:28	08:48	09:08	09:28	09:48	10:08	10:28	10:48	11:08	11:28	11:48	12:08	12:28	12:48	13:08	13:28	13:48	14:08	14:28
Salthill Rd Lwr (Devon Park)	07:09	07:29	07:49	08:09	08:29	08:49	09:09	09:29	09:49	10:09	10:29	10:49	11:09	11:29	11:49	12:09	12:29	12:49	13:09	13:29	13:49	14:09	14:29
Salthill Rd Lwr (Feeneys Shop)	07:10	07:30	07:50	08:10	08:30	08:50	09:10	09:30	09:50	10:10	10:30	10:50	11:10	11:30	11:50	12:10	12:30	12:50	13:10	13:30	13:50	14:10	14:30
Salthill Rd Lwr (Opp Lios Ealtan)	07:11	07:31	07:51	08:11	08:31	08:51	09:11	09:31	09:51	10:11	10:31	10:51	11:11	11:31	11:51	12:11	12:31	12:51	13:11	13:31	13:51	14:11	14:31
Fr Griffin Ave (Montpellier Terrace)	07:13	07:33	07:53	08:13	08:33	08:53	09:13	09:33	09:53	10:13	10:33	10:53	11:13	11:33	11:53	12:13	12:33	12:53	13:13	13:33	13:53	14:13	14:33
Fr Griffin Rd (Fr Griffin Park)	07:15	07:35	07:55	08:15	08:35	08:55	09:15	09:35	09:55	10:15	10:35	10:55	11:15	11:35	11:55	12:15	12:35	12:55	13:15	13:35	13:55	14:15	14:35
Spanish Parade (Jurys Hotel)	07:17	07:37	07:57	08:17	08:37	08:57	09:17	09:37	09:57	10:17	10:37	10:57	11:17	11:37	11:57	12:17	12:37	12:57	13:17	13:37	13:57	14:17	14:37
Merchants Rd (Kinlay House)	07:19	07:39	07:59	08:19	08:39	08:59	09:19	09:39	09:59	10:19	10:39	10:59	11:19	11:39	11:59	12:19	12:39	12:59	13:19	13:39	13:59	14:19	14:39

SERVICE NUMBER	401	401	401	401	401	401	401	401	401	401	401	401	401	401	401	401	401	401	401	401	401		
Dr Mannix Rd (Rockbarton Rd)	14:40	15:00	15:20	15:40	16:00	16:20	16:40	17:00	17:20	17:40	18:00	18:20	18:40	19:00	19:40	20:20	21:00	21:40	22:20	23:00	23:40		
Dr Mannix Rd (GAA Pitch)	14:40	15:00	15:20	15:40	16:00	16:20	16:40	17:00	17:20	17:40	18:00	18:20	18:40	19:00	19:40	20:20	21:00	21:40	22:20	23:00	23:40		
Threadneedle Rd (Opp Tennis Courts)	14:41	15:01	15:21	15:41	16:01	16:21	16:41	17:01	17:21	17:41	18:01	18:21	18:41	19:01	19:41	20:21	21:01	21:41	22:21	23:01	23:41		
Upper Salthill Rd (Diving Board)	14:43	15:03	15:23	15:43	16:03	16:23	16:43	17:03	17:23	17:43	18:03	18:23	18:43	19:03	19:43	20:23	21:03	21:43	22:23	23:03	23:43		
Upper Salthill Rd (Salthill Hotel)	14:44	15:04	15:24	15:44	16:04	16:24	16:44	17:04	17:24	17:44	18:04	18:24	18:44	19:04	19:44	20:24	21:04	21:44	22:24	23:04	23:44		
Upper Salthill Rd (Waterfront)	14:45	15:05	15:25	15:45	16:05	16:25	16:45	17:05	17:25	17:45	18:05	18:25	18:45	19:05	19:45	20:25	21:05	21:45	22:25	23:05	23:45		
Upper Salthill Rd (Caesars Palace)	14:47	15:07	15:27	15:47	16:07	16:27	16:47	17:07	17:27	17:47	18:07	18:27	18:47	19:07	19:47	20:27	21:07	21:47	22:27	23:07	23:47		
Salthill Rd Lwr (Opp Kelleghers Gar)	14:48	15:08	15:28	15:48	16:08	16:28	16:48	17:08	17:28	17:48	18:08	18:28	18:48	19:08	19:48	20:28	21:08	21:48	22:28	23:08	23:48		
Salthill Rd Lwr (Devon Park)	14:49	15:09	15:29	15:49	16:09	16:29	16:49	17:09	17:29	17:49	18:09	18:29	18:49	19:09	19:49	20:29	21:09	21:49	22:29	23:09	23:49		
Salthill Rd Lwr (Feeneys Shop)	14:50	15:10	15:30	15:50	16:10	16:30	16:50	17:10	17:30	17:50	18:10	18:30	18:50	19:10	19:50	20:30	21:10	21:50	22:30	23:10	23:50		
Salthill Rd Lwr (Opp Lios Ealtan)	14:51	15:11	15:31	15:51	16:11	16:31	16:51	17:11	17:31	17:51	18:11	18:31	18:51	19:11	19:51	20:31	21:11	21:51	22:31	23:11	23:51		
Fr Griffin Ave (Montpellier Terrace)	14:53	15:13	15:33	15:53	16:13	16:33	16:53	17:13	17:33	17:53	18:13	18:33	18:53	19:13	19:53	20:33	21:13	21:53	22:33	23:13	23:53		
Fr Griffin Rd (Fr Griffin Park)	14:55	15:15	15:35	15:55	16:15	16:35	16:55	17:15	17:35	17:55	18:15	18:35	18:55	19:15	19:55	20:35	21:15	21:55	22:35	23:15	23:55		
Spanish Parade (Jurys Hotel)	14:57	15:17	15:37	15:57	16:17	16:37	16:57	17:17	17:37	17:57	18:17	18:37	18:57	19:17	19:57	20:37	21:17	21:57	22:37	23:17	23:57		
Merchants Rd (Kinlay House)	14:59	15:19	15:39	15:59	16:19	16:39	16:59	17:19	17:39	17:59	18:19	18:39	18:59	19:19	19:59	20:39	21:19	21:59	22:39	23:19	23:59		

SERVICE NUMBER	401	401	401	401	401	401	401	401	401	401	401	401	401	401	401	401	401	401	401	
Eyre Square South (Stop No 9)	07:40	08:20	09:00	09:40	10:00	10:20	10:40	11:00	11:20	11:40	12:00	12:20	12:40	13:00	13:20	13:40	14:00	14:20	14:40	15:00
Spanish Parade (Spanish Arch)	07:42	08:22	09:02	09:42	10:02	10:22	10:42	11:02	11:22	11:42	12:02	12:22	12:42	13:02	13:22	13:42	14:02	14:22	14:42	15:02
Fr Griffin Rd (Opp Fr Griffin Park)	07:44	08:24	09:04	09:44	10:04	10:24	10:44	11:04	11:24	11:44	12:04	12:24	12:44	13:04	13:24	13:44	14:04	14:24	14:44	15:04
Fr Griffin Ave (Opp Sea Road)	07:46	08:26	09:06	09:46	10:06	10:26	10:46	11:06	11:26	11:46	12:06	12:26	12:46	13:06	13:26	13:46	14:06	14:26	14:46	15:06
Salthill Rd Lwr (Lios Ealtan)	07:47	08:27	09:07	09:47	10:07	10:27	10:47	11:07	11:27	11:47	12:07	12:27	12:47	13:07	13:27	13:47	14:07	14:27	14:47	15:07
Salthill Rd Lwr (St Josephs)	07:48	08:28	09:08	09:48	10:08	10:28	10:48	11:08	11:28	11:48	12:08	12:28	12:48	13:08	13:28	13:48	14:08	14:28	14:48	15:08
Salthill Rd Lwr (Opp Devon Park)	07:49	08:29	09:09	09:49	10:09	10:29	10:49	11:09	11:29	11:49	12:09	12:29	12:49	13:09	13:29	13:49	14:09	14:29	14:49	15:09
Salthill Rd Lwr (Opp Warwick Hotel)	07:50	08:30	09:10	09:50	10:10	10:30	10:50	11:10	11:30	11:50	12:10	12:30	12:50	13:10	13:30	13:50	14:10	14:30	14:50	15:10
Upper Salthill Rd (Canton Kitchen)	07:52	08:32	09:12	09:52	10:12	10:32	10:52	11:12	11:32	11:52	12:12	12:32	12:52	13:12	13:32	13:52	14:12	14:32	14:52	15:12
Upper Salthill Rd (Opp Western House)	07:54	08:34	09:14	09:54	10:14	10:34	10:54	11:14	11:34	11:54	12:14	12:34	12:54	13:14	13:34	13:54	14:14	14:34	14:54	15:14
Dalysfort Rd (Top of Hill)	07:56	08:36	09:16	09:56	10:16	10:36	10:56	11:16	11:36	11:56	12:16	12:36	12:56	13:16	13:36	13:56	14:16	14:36	14:56	15:16
Dalysfort Rd (Hollands Shop)	07:57	08:37	09:17	09:57	10:17	10:37	10:57	11:17	11:37	11:57	12:17	12:37	12:57	13:17	13:37	13:57	14:17	14:37	14:57	15:17
Dalysfort Rd (Dr Mannix Rd Jctn)	07:58	08:38	09:18	09:58	10:18	10:38	10:58	11:18	11:38	11:58	12:18	12:38	12:58	13:18	13:38	13:58	14:18	14:38	14:58	15:18
Dr Mannix Rd (Rockbarton Rd)	07:59	08:39	09:19	09:59	10:19	10:39	10:59	11:19	11:39	11:59	12:19	12:39	12:59	13:19	13:39	13:59	14:19	14:39	14:59	15:19

SERVICE NUMBER	401	401	401	401	401	401	401	401	401	401	401	401	401	401	401	401	401	401	401	
Eyre Square South (Stop No 9)	15:20	15:40	16:00	16:20	16:40	17:00	17:20	17:40	18:00	18:20	18:40	19:00	19:20	20:00	20:40	21:20	22:00	22:40	23:20	
Spanish Parade (Spanish Arch)	15:22	15:42	16:02	16:22	16:42	17:02	17:22	17:42	18:02	18:22	18:42	19:02	19:22	20:02	20:42	21:22	22:02	22:42	23:22	
Fr Griffin Rd (Opp Fr Griffin Park)	15:24	15:44	16:04	16:24	16:44	17:04	17:24	17:44	18:04	18:24	18:44	19:04	19:24	20:04	20:44	21:24	22:04	22:44	23:24	
Fr Griffin Ave (Opp Sea Road)	15:26	15:46	16:06	16:26	16:46	17:06	17:26	17:46	18:06	18:26	18:46	19:06	19:26	20:06	20:46	21:26	22:06	22:46	23:26	
Salthill Rd Lwr (Lios Ealtan)	15:27	15:47	16:07	16:27	16:47	17:07	17:27	17:47	18:07	18:27	18:47	19:07	19:27	20:07	20:47	21:27	22:07	22:47	23:27	
Salthill Rd Lwr (St Josephs)	15:28	15:48	16:08	16:28	16:48	17:08	17:28	17:48	18:08	18:28	18:48	19:08	19:28	20:08	20:48	21:28	22:08	22:48	23:28	
Salthill Rd Lwr (Opp Devon Park)	15:29	15:49	16:09	16:29	16:49	17:09	17:29	17:49	18:09	18:29	18:49	19:09	19:29	20:09	20:49	21:29	22:09	22:49	23:29	
Salthill Rd Lwr (Opp Warwick Hotel)	15:30	15:50	16:10	16:30	16:50	17:10	17:30	17:50	18:10	18:30	18:50	19:10	19:30	20:10	20:50	21:30	22:10	22:50	23:30	
Upper Salthill Rd (Canton Kitchen)	15:32	15:52	16:12	16:32	16:52	17:12	17:32	17:52	18:12	18:32	18:52	19:12	19:32	20:12	20:52	21:32	22:12	22:52	23:32	
Upper Salthill Rd (Opp Western House)	15:34	15:54	16:14	16:34	16:54	17:14	17:34	17:54	18:14	18:34	18:54	19:14	19:34	20:14	20:54	21:34	22:14	22:54	23:34	
Dalysfort Rd (Top of Hill)	15:36	15:56	16:16	16:36	16:56	17:16	17:36	17:56	18:16	18:36	18:56	19:16	19:36	20:16	20:56	21:36	22:16	22:56	23:36	
Dalysfort Rd (Hollands Shop)	15:37	15:57	16:17	16:37	16:57	17:17	17:37	17:57	18:17	18:37	18:57	19:17	19:37	20:17	20:57	21:37	22:17	22:57	23:37	
Dalysfort Rd (Dr Mannix Rd Jctn)	15:38	15:58	16:18	16:38	16:58	17:18	17:38	17:58	18:18	18:38	18:58	19:18	19:38	20:18	20:58	21:38	22:18	22:58	23:38	
Dr Mannix Rd (Rockbarton Rd)	15:39	15:59	16:19	16:39	16:59	17:19	17:39	17:59	18:19	18:39	18:59	19:19	19:39	20:19	20:59	21:39	22:19	22:59	23:39	

SERVICE NUMBER	401	401	401	401	401	401	401	401	401	401	401	401	401	401	401	401	401	401	401	
Dr Mannix Rd (Rockbarton Rd)	08:00	08:40	09:20	09:40	10:00	10:20	10:40	11:00	11:20	11:40	12:00	12:20	12:40	13:00	13:20	13:40	14:00	14:20	14:40	15:00
Dr Mannix Rd (GAA Pitch)	08:00	08:40	09:20	09:40	10:00	10:20	10:40	11:00	11:20	11:40	12:00	12:20	12:40	13:00	13:20	13:40	14:00	14:20	14:40	15:00
Threadneedle Rd (Opp Tennis Courts)	08:01	08:41	09:21	09:41	10:01	10:21	10:41	11:01	11:21	11:41	12:01	12:21	12:41	13:01	13:21	13:41	14:01	14:21	14:41	15:01
Upper Salthill Rd (Diving Board)	08:03	08:43	09:23	09:43	10:03	10:23	10:43	11:03	11:23	11:43	12:03	12:23	12:43	13:03	13:23	13:43	14:03	14:23	14:43	15:03
Upper Salthill Rd (Salthill Hotel)	08:04	08:44	09:24	09:44	10:04	10:24	10:44	11:04	11:24	11:44	12:04	12:24	12:44	13:04	13:24	13:44	14:04	14:24	14:44	15:04
Upper Salthill Rd (Waterfront)	08:05	08:45	09:25	09:45	10:05	10:25	10:45	11:05	11:25	11:45	12:05	12:25	12:45	13:05	13:25	13:45	14:05	14:25	14:45	15:05
Upper Salthill Rd (Caesars Palace)	08:07	08:47	09:27	09:47	10:07	10:27	10:47	11:07	11:27	11:47	12:07	12:27	12:47	13:07	13:27	13:47	14:07	14:27	14:47	15:07
Salthill Rd Lwr (Opp Kelleghers Gar)	08:08	08:48	09:28	09:48	10:08	10:28	10:48	11:08	11:28	11:48	12:08	12:28	12:48	13:08	13:28	13:48	14:08	14:28	14:48	15:08
Salthill Rd Lwr (Devon Park)	08:09	08:49	09:29	09:49	10:09	10:29	10:49	11:09	11:29	11:49	12:09	12:29	12:49	13:09	13:29	13:49	14:09	14:29	14:49	15:09
Salthill Rd Lwr (Feeneys Shop)	08:10	08:50	09:30	09:50	10:10	10:30	10:50	11:10	11:30	11:50	12:10	12:30	12:50	13:10	13:30	13:50	14:10	14:30	14:50	15:10
Salthill Rd Lwr (Opp Lios Ealtan)	08:11	08:51	09:31	09:51	10:11	10:31	10:51	11:11	11:31	11:51	12:11	12:31	12:51	13:11	13:31	13:51	14:11	14:31	14:51	15:11
Fr Griffin Ave (Montpellier Terrace)	08:13	08:53	09:33	09:53	10:13	10:33	10:53	11:13	11:33	11:53	12:13	12:33	12:53	13:13	13:33	13:53	14:13	14:33	14:53	15:13
Fr Griffin Rd (Fr Griffin Park)	08:15	08:55	09:35	09:55	10:15	10:35	10:55	11:15	11:35	11:55	12:15	12:35	12:55	13:15	13:35	13:55	14:15	14:35	14:55	15:15
Spanish Parade (Jurys Hotel)	08:17	08:57	09:37	09:57	10:17	10:37	10:57	11:17	11:37	11:57	12:17	12:37	12:57	13:17	13:37	13:57	14:17	14:37	14:57	15:17
Merchants Rd (Kinlay House)	08:19	08:59	09:39	09:59	10:19	10:39	10:59	11:19	11:39	11:59	12:19	12:39	12:59	13:19	13:39	13:59	14:19	14:39	14:59	15:19

SERVICE NUMBER	401	401	401	401	401	401	401	401	401	401	401	401	401	401	401	401	401	401	401	
Dr Mannix Rd (Rockbarton Rd)	15:20	15:40	16:00	16:20	16:40	17:00	17:20	17:40	18:00	18:20	18:40	19:00	19:40	20:20	21:00	21:40	22:20	23:00	23:40	
Dr Mannix Rd (GAA Pitch)	15:20	15:40	16:00	16:20	16:40	17:00	17:20	17:40	18:00	18:20	18:40	19:00	19:40	20:20	21:00	21:40	22:20	23:00	23:40	
Threadneedle Rd (Opp Tennis Courts)	15:21	15:41	16:01	16:21	16:41	17:01	17:21	17:41	18:01	18:21	18:41	19:01	19:41	20:21	21:01	21:41	22:21	23:01	23:41	
Upper Salthill Rd (Diving Board)	15:23	15:43	16:03	16:23	16:43	17:03	17:23	17:43	18:03	18:23	18:43	19:03	19:43	20:23	21:03	21:43	22:23	23:03	23:43	
Upper Salthill Rd (Salthill Hotel)	15:24	15:44	16:04	16:24	16:44	17:04	17:24	17:44	18:04	18:24	18:44	19:04	19:44	20:24	21:04	21:44	22:24	23:04	23:44	
Upper Salthill Rd (Waterfront)	15:25	15:45	16:05	16:25	16:45	17:05	17:25	17:45	18:05	18:25	18:45	19:05	19:45	20:25	21:05	21:45	22:25	23:05	23:45	
Upper Salthill Rd (Caesars Palace)	15:27	15:47	16:07	16:27	16:47	17:07	17:27	17:47	18:07	18:27	18:47	19:07	19:47	20:27	21:07	21:47	22:27	23:07	23:47	
Salthill Rd Lwr (Opp Kelleghers Gar)	15:28	15:48	16:08	16:28	16:48	17:08	17:28	17:48	18:08	18:28	18:48	19:08	19:48	20:28	21:08	21:48	22:28	23:08	23:48	
Salthill Rd Lwr (Devon Park)	15:29	15:49	16:09	16:29	16:49	17:09	17:29	17:49	18:09	18:29	18:49	19:09	19:49	20:29	21:09	21:49	22:29	23:09	23:49	
Salthill Rd Lwr (Feeneys Shop)	15:30	15:50	16:10	16:30	16:50	17:10	17:30	17:50	18:10	18:30	18:50	19:10	19:50	20:30	21:10	21:50	22:30	23:10	23:50	
Salthill Rd Lwr (Opp Lios Ealtan)	15:31	15:51	16:11	16:31	16:51	17:11	17:31	17:51	18:11	18:31	18:51	19:11	19:51	20:31	21:11	21:51	22:31	23:11	23:51	
Fr Griffin Ave (Montpellier Terrace)	15:33	15:53	16:13	16:33	16:53	17:13	17:33	17:53	18:13	18:33	18:53	19:13	19:53	20:33	21:13	21:53	22:33	23:13	23:53	
Fr Griffin Rd (Fr Griffin Park)	15:35	15:55	16:15	16:35	16:55	17:15	17:35	17:55	18:15	18:35	18:55	19:15	19:55	20:35	21:15	21:55	22:35	23:15	23:55	
Spanish Parade (Jurys Hotel)	15:37	15:57	16:17	16:37	16:57	17:17	17:37	17:57	18:17	18:37	18:57	19:17	19:57	20:37	21:17	21:57	22:37	23:17	23:57	
Merchants Rd (Kinlay House)	15:39	15:59	16:19	16:39	16:59	17:19	17:39	17:59	18:19	18:39	18:59	19:19	19:59	20:39	21:19	21:59	22:39	23:19	23:59	

401 | Eyre Square - Salthill

Sunday

SERVICE NUMBER	401	401	401	401	401	401	401	401	401	401	401
Eyre Square South (Stop No 9)	10:00	10:40	11:20	12:00	12:40	13:20	14:00	14:40	15:20	16:00	16:40
Spanish Parade (Spanish Arch)	10:02	10:42	11:22	12:02	12:42	13:22	14:02	14:42	15:22	16:02	16:42
Fr Griffin Rd (Opp Fr Griffin Park)	10:04	10:44	11:24	12:04	12:44	13:24	14:04	14:44	15:24	16:04	16:44
Fr Griffin Ave (Opp Sea Road)	10:06	10:46	11:26	12:06	12:46	13:26	14:06	14:46	15:26	16:06	16:46
Salthill Rd Lwr (Lios Ealtan)	10:07	10:47	11:27	12:07	12:47	13:27	14:07	14:47	15:27	16:07	16:47
Salthill Rd Lwr (St Josephs)	10:08	10:48	11:28	12:08	12:48	13:28	14:08	14:48	15:28	16:08	16:48
Salthill Rd Lwr (Opp Devon Park)	10:09	10:49	11:29	12:09	12:49	13:29	14:09	14:49	15:29	16:09	16:49
Salthill Rd Lwr (Opp Warwick Hotel)	10:10	10:50	11:30	12:10	12:50	13:30	14:10	14:50	15:30	16:10	16:50
Upper Salthill Rd (Canton Kitchen)	10:12	10:52	11:32	12:12	12:52	13:32	14:12	14:52	15:32	16:12	16:52
Upper Salthill Rd (Opp Western House)	10:14	10:54	11:34	12:14	12:54	13:34	14:14	14:54	15:34	16:14	16:54
Dalysfort Rd (Top of Hill)	10:16	10:56	11:36	12:16	12:56	13:36	14:16	14:56	15:36	16:16	16:56
Dalysfort Rd (Hollands Shop)	10:17	10:57	11:37	12:17	12:57	13:37	14:17	14:57	15:37	16:17	16:57
Dalysfort Rd (Dr Mannix Rd Jctn)	10:18	10:58	11:38	12:18	12:58	13:38	14:18	14:58	15:38	16:18	16:58
Dr Mannix Rd (Rockbarton Rd)	10:19	10:59	11:39	12:19	12:59	13:39	14:19	14:59	15:39	16:19	16:59

SERVICE NUMBER	401	401	401	401	401	401	401	401	401	401	401
Eyre Square South (Stop No 9)	17:20	18:00	18:40	19:20	20:00	20:40	21:20	22:00	22:40	23:20	
Spanish Parade (Spanish Arch)	17:22	18:02	18:42	19:22	20:02	20:42	21:22	22:02	22:42	23:22	
Fr Griffin Rd (Opp Fr Griffin Park)	17:24	18:04	18:44	19:24	20:04	20:44	21:24	22:04	22:44	23:24	
Fr Griffin Ave (Opp Sea Road)	17:26	18:06	18:46	19:26	20:06	20:46	21:26	22:06	22:46	23:26	
Salthill Rd Lwr (Lios Ealtan)	17:27	18:07	18:47	19:27	20:07	20:47	21:27	22:07	22:47	23:27	
Salthill Rd Lwr (St Josephs)	17:28	18:08	18:48	19:28	20:08	20:48	21:28	22:08	22:48	23:28	
Salthill Rd Lwr (Opp Devon Park)	17:29	18:09	18:49	19:29	20:09	20:49	21:29	22:09	22:49	23:29	
Salthill Rd Lwr (Opp Warwick Hotel)	17:30	18:10	18:50	19:30	20:10	20:50	21:30	22:10	22:50	23:30	
Upper Salthill Rd (Canton Kitchen)	17:32	18:12	18:52	19:32	20:12	20:52	21:32	22:12	22:52	23:32	
Upper Salthill Rd (Opp Western House)	17:34	18:14	18:54	19:34	20:14	20:54	21:34	22:14	22:54	23:34	
Dalysfort Rd (Top of Hill)	17:36	18:16	18:56	19:36	20:16	20:56	21:36	22:16	22:56	23:36	
Dalysfort Rd (Hollands Shop)	17:37	18:17	18:57	19:37	20:17	20:57	21:37	22:17	22:57	23:37	
Dalysfort Rd (Dr Mannix Rd Jctn)	17:38	18:18	18:58	19:38	20:18	20:58	21:38	22:18	22:58	23:38	
Dr Mannix Rd (Rockbarton Rd)	17:39	18:19	18:59	19:39	20:19	20:59	21:39	22:19	22:59	23:39	

SERVICE NUMBER	401	401	401	401	401	401	401	401	401	401	401
Dr Mannix Rd (Rockbarton Rd)	10:20	11:00	11:40	12:20	13:00	13:40	14:20	15:00	15:40	16:20	17:00
Dr Mannix Rd (Salthill GAA HQ)	10:20	11:00	11:40	12:20	13:00	13:40	14:20	15:00	15:40	16:20	17:00
Threadneedle Rd (Opp Tennis Courts)	10:21	11:01	11:41	12:21	13:01	13:41	14:21	15:01	15:41	16:21	17:01
Upper Salthill Rd (Diving Board)	10:23	11:03	11:43	12:23	13:03	13:43	14:23	15:03	15:43	16:23	17:03
Upper Salthill Rd (Salthill Hotel)	10:24	11:04	11:44	12:24	13:04	13:44	14:24	15:04	15:44	16:24	17:04
Upper Salthill Rd (Waterfront)	10:25	11:05	11:45	12:25	13:05	13:45	14:25	15:05	15:45	16:25	17:05
Upper Salthill Rd (Caesars Palace)	10:27	11:07	11:47	12:27	13:07	13:47	14:27	15:07	15:47	16:27	17:07
Salthill Rd Lwr (Opp Kelleghers Gar)	10:28	11:08	11:48	12:28	13:08	13:48	14:28	15:08	15:48	16:28	17:08
Salthill Rd Lwr (Devon Park)	10:29	11:09	11:49	12:29	13:09	13:49	14:29	15:09	15:49	16:29	17:09
Salthill Rd Lwr (Feeneys Shop)	10:30	11:10	11:50	12:30	13:10	13:50	14:30	15:10	15:50	16:30	17:10
Salthill Rd Lwr (Opp Lios Ealtan)	10:31	11:11	11:51	12:31	13:11	13:51	14:31	15:11	15:51	16:31	17:11
Fr Griffin Ave (Montpellier Terrace)	10:33	11:13	11:53	12:33	13:13	13:53	14:33	15:13	15:53	16:33	17:13
Fr Griffin Rd (Fr Griffin Park)	10:35	11:15	11:55	12:35	13:15	13:55	14:35	15:15	15:55	16:35	17:15
Spanish Parade (Jurys Hotel)	10:37	11:17	11:57	12:37	13:17	13:57	14:37	15:17	15:57	16:37	17:17
Merchants Rd (Kinlay House)	10:39	11:19	11:59	12:39	13:19	13:59	14:39	15:19	15:59	16:39	17:19

SERVICE NUMBER	401	401	401	401	401	401	401	401	401	401	401
Dr Mannix Rd (Rockbarton Rd)	17:40	18:20	19:00	19:40	20:20	21:00	21:40	22:20	23:00	23:40	
Dr Mannix Rd (Salthill GAA HQ)	17:40	18:20	19:00	19:40	20:20	21:00	21:40	22:20	23:00	23:40	
Threadneedle Rd (Opp Tennis Courts)	17:41	18:21	19:01	19:41	20:21	21:01	21:41	22:21	23:01	23:41	
Upper Salthill Rd (Diving Board)	17:43	18:23	19:03	19:43	20:23	21:03	21:43	22:23	23:03	23:43	
Upper Salthill Rd (Salthill Hotel)	17:44	18:24	19:04	19:44	20:24	21:04	21:44	22:24	23:04	23:44	
Upper Salthill Rd (Waterfront)	17:45	18:25	19:05	19:45	20:25	21:05	21:45	22:25	23:05	23:45	
Upper Salthill Rd (Caesars Palace)	17:47	18:27	19:07	19:47	20:27	21:07	21:47	22:27	23:07	23:47	
Salthill Rd Lwr (Opp Kelleghers Gar)	17:48	18:28	19:08	19:48	20:28	21:08	21:48	22:28	23:08	23:48	
Salthill Rd Lwr (Devon Park)	17:49	18:29	19:09	19:49	20:29	21:09	21:49	22:29	23:09	23:49	
Salthill Rd Lwr (Feeneys Shop)	17:50	18:30	19:10	19:50	20:30	21:10	21:50	22:30	23:10	23:50	
Salthill Rd Lwr (Opp Lios Ealtan)	17:51	18:31	19:11	19:51	20:31	21:11	21:51	22:31	23:11	23:51	
Fr Griffin Ave (Montpellier Terrace)	17:53	18:33	19:13	19:53	20:33	21:13	21:53	22:33	23:13	23:53	
Fr Griffin Rd (Fr Griffin Park)	17:55	18:35	19:15	19:55	20:35	21:15	21:55	22:35	23:15	23:55	
Spanish Parade (Jurys Hotel)	17:57	18:37	19:17	19:57	20:37	21:17	21:57	22:37	23:17	23:57	
Merchants Rd (Kinlay House)	17:59	18:39	19:19	19:59	20:39	21:19	21:59	22:39	23:19	23:59	

401 | Eyre Square - Salthill

Public Holiday

SERVICE NUMBER	401	401	401	401	401	401	401	401	401	401	401
Eyre Square South (Stop No 9)	10:00	10:40	11:20	12:00	12:40	13:20	14:00	14:40	15:20	16:00	16:40
Spanish Parade (Spanish Arch)	10:02	10:42	11:22	12:02	12:42	13:22	14:02	14:42	15:22	16:02	16:42
Fr Griffin Rd (Opp Fr Griffin Park)	10:04	10:44	11:24	12:04	12:44	13:24	14:04	14:44	15:24	16:04	16:44
Fr Griffin Ave (Opp Sea Road)	10:06	10:46	11:26	12:06	12:46	13:26	14:06	14:46	15:26	16:06	16:46
Salthill Rd Lwr (Lios Ealtan)	10:07	10:47	11:27	12:07	12:47	13:27	14:07	14:47	15:27	16:07	16:47
Salthill Rd Lwr (St Josephs)	10:08	10:48	11:28	12:08	12:48	13:28	14:08	14:48	15:28	16:08	16:48
Salthill Rd Lwr (Opp Devon Park)	10:09	10:49	11:29	12:09	12:49	13:29	14:09	14:49	15:29	16:09	16:49
Salthill Rd Lwr (Opp Warwick Hotel)	10:10	10:50	11:30	12:10	12:50	13:30	14:10	14:50	15:30	16:10	16:50
Upper Salthill Rd (Canton Kitchen)	10:12	10:52	11:32	12:12	12:52	13:32	14:12	14:52	15:32	16:12	16:52
Upper Salthill Rd (Opp Western House)	10:14	10:54	11:34	12:14	12:54	13:34	14:14	14:54	15:34	16:14	16:54
Dalysfort Rd (Top of Hill)	10:16	10:56	11:36	12:16	12:56	13:36	14:16	14:56	15:36	16:16	16:56
Dalysfort Rd (Hollands Shop)	10:17	10:57	11:37	12:17	12:57	13:37	14:17	14:57	15:37	16:17	16:57
Dalysfort Rd (Dr Mannix Rd Jctn)	10:18	10:58	11:38	12:18	12:58	13:38	14:18	14:58	15:38	16:18	16:58
Dr Mannix Rd (Rockbarton Rd)	10:19	10:59	11:39	12:19	12:59	13:39	14:19	14:59	15:39	16:19	16:59

SERVICE NUMBER	401	401	401	401	401	401	401	401	401	401	401
Eyre Square South (Stop No 9)	17:20	18:00	18:40	19:20	20:00	20:40	21:20	22:00	22:40	23:20	
Spanish Parade (Spanish Arch)	17:22	18:02	18:42	19:22	20:02	20:42	21:22	22:02	22:42	23:22	
Fr Griffin Rd (Opp Fr Griffin Park)	17:24	18:04	18:44	19:24	20:04	20:44	21:24	22:04	22:44	23:24	
Fr Griffin Ave (Opp Sea Road)	17:26	18:06	18:46	19:26	20:06	20:46	21:26	22:06	22:46	23:26	
Salthill Rd Lwr (Lios Ealtan)	17:27	18:07	18:47	19:27	20:07	20:47	21:27	22:07	22:47	23:27	
Salthill Rd Lwr (St Josephs)	17:28	18:08	18:48	19:28	20:08	20:48	21:28	22:08	22:48	23:28	
Salthill Rd Lwr (Opp Devon Park)	17:29	18:09	18:49	19:29	20:09	20:49	21:29	22:09	22:49	23:29	
Salthill Rd Lwr (Opp Warwick Hotel)	17:30	18:10	18:50	19:30	20:10	20:50	21:30	22:10	22:50	23:30	
Upper Salthill Rd (Canton Kitchen)	17:32	18:12	18:52	19:32	20:12	20:52	21:32	22:12	22:52	23:32	
Upper Salthill Rd (Opp Western House)	17:34	18:14	18:54	19:34	20:14	20:54	21:34	22:14	22:54	23:34	
Dalysfort Rd (Top of Hill)	17:36	18:16	18:56	19:36	20:16	20:56	21:36	22:16	22:56	23:36	
Dalysfort Rd (Hollands Shop)	17:37	18:17	18:57	19:37	20:17	20:57	21:37	22:17	22:57	23:37	
Dalysfort Rd (Dr Mannix Rd Jctn)	17:38	18:18	18:58	19:38	20:18	20:58	21:38	22:18	22:58	23:38	
Dr Mannix Rd (Rockbarton Rd)	17:39	18:19	18:59	19:39	20:19	20:59	21:39	22:19	22:59	23:39	

SERVICE NUMBER	401	401	401	401	401	401	401	401	401	401	401
Dr Mannix Rd (Rockbarton Rd)	10:20	11:00	11:40	12:20	13:00	13:40	14:20	15:00	15:40	16:20	17:00
Dr Mannix Rd (Salthill GAA HQ)	10:20	11:00	11:40	12:20	13:00	13:40	14:20	15:00	15:40	16:20	17:00
Threadneedle Rd (Opp Tennis Courts)	10:21	11:01	11:41	12:21	13:01	13:41	14:21	15:01	15:41	16:21	17:01
Upper Salthill Rd (Diving Board)	10:23	11:03	11:43	12:23	13:03	13:43	14:23	15:03	15:43	16:23	17:03
Upper Salthill Rd (Salthill Hotel)	10:24	11:04	11:44	12:24	13:04	13:44	14:24	15:04	15:44	16:24	17:04
Upper Salthill Rd (Waterfront)	10:25	11:05	11:45	12:25	13:05	13:45	14:25	15:05	15:45	16:25	17:05
Upper Salthill Rd (Caesars Palace)	10:27	11:07	11:47	12:27	13:07	13:47	14:27	15:07	15:47	16:27	17:07
Salthill Rd Lwr (Opp Kelleghers Gar)	10:28	11:08	11:48	12:28	13:08	13:48	14:28	15:08	15:48	16:28	17:08
Salthill Rd Lwr (Devon Park)	10:29	11:09	11:49	12:29	13:09	13:49	14:29	15:09	15:49	16:29	17:09
Salthill Rd Lwr (Feeneys Shop)	10:30	11:10	11:50	12:30	13:10	13:50	14:30	15:10	15:50	16:30	17:10
Salthill Rd Lwr (Opp Lios Ealtan)	10:31	11:11	11:51	12:31	13:11	13:51	14:31	15:11	15:51	16:31	17:11
Fr Griffin Ave (Montpellier Terrace)	10:33	11:13	11:53	12:33	13:13	13:53	14:33	15:13	15:53	16:33	17:13
Fr Griffin Rd (Fr Griffin Park)	10:35	11:15	11:55	12:35	13:15	13:55	14:35	15:15	15:55	16:35	17:15
Spanish Parade (Jurys Hotel)	10:37	11:17	11:57	12:37	13:17	13:57	14:37	15:17	15:57	16:37	17:17
Merchants Rd (Kinlay House)	10:39	11:19	11:59	12:39	13:19	13:59	14:39	15:19	15:59	16:39	17:19

SERVICE NUMBER	401	401	401	401	401	401	401	401	401	401	401
Dr Mannix Rd (Rockbarton Rd)	17:40	18:20	19:00	19:40	20:20	21:00	21:40	22:20	23:00	23:40	
Dr Mannix Rd (Salthill GAA HQ)	17:40	18:20	19:00	19:40	20:20	21:00	21:40	22:20	23:00	23:40	
Threadneedle Rd (Opp Tennis Courts)	17:41	18:21	19:01	19:41	20:21	21:01	21:41	22:21	23:01	23:41	
Upper Salthill Rd (Diving Board)	17:43	18:23	19:03	19:43	20:23	21:03	21:43	22:23	23:03	23:43	
Upper Salthill Rd (Salthill Hotel)	17:44	18:24	19:04	19:44	20:24	21:04	21:44	22:24	23:04	23:44	
Upper Salthill Rd (Waterfront)	17:45	18:25	19:05	19:45	20:25	21:05	21:45	22:25	23:05	23:45	
Upper Salthill Rd (Caesars Palace)	17:47	18:27	19:07	19:47	20:27	21:07	21:47	22:27	23:07	23:47	
Salthill Rd Lwr (Opp Kelleghers Gar)	17:48	18:28	19:08	19:48	20:28	21:08	21:48	22:28	23:08	23:48	
Salthill Rd Lwr (Devon Park)	17:49	18:29	19:09	19:49	20:29	21:09	21:49	22:29	23:09	23:49	
Salthill Rd Lwr (Feeneys Shop)	17:50	18:30	19:10	19:50	20:30	21:10	21:50	22:30	23:10	23:50	
Salthill Rd Lwr (Opp Lios Ealtan)	17:51	18:31	19:11	19:51	20:31	21:11	21:51	22:31	23:11	23:51	
Fr Griffin Ave (Montpellier Terrace)	17:53	18:33	19:13	19:53	20:33	21:13	21:53	22:33	23:13	23:53	
Fr Griffin Rd (Fr Griffin Park)	17:55	18:35	19:15	19:55	20:35	21:15	21:55	22:35	23:15	23:55	
Spanish Parade (Jurys Hotel)	17:57	18:37	19:17	19:57	20:37	21:17	21:57	22:37	23:17	23:57	
Merchants Rd (Kinlay House)	17:59	18:39	19:19	19:59	20:39	21:19	21:59	22:39	23:19	23:59	

From **MONDAY TO FRIDAY** (except Public Holidays)

	Eyre Square <i>Stop 7</i>	0645	0715	Every 30 mins until	1915	2015	2115	2215	2315
	Monivea Rd <i>VEC</i>	0653	0723		1923	2023	2123	2223	2323
	Castlepark Rd <i>JP Centre</i>	0702	0732		1932	2032	2132	2232	2332
	Monivea Rd <i>Hotel</i>	0710	0740		1940	2040	2140	2240	2340
	Parkmore Rd <i>Terminus</i>	0715	0745		1945	2045	2145	2245	2345

From **SATURDAY**

	Eyre Square <i>Stop 7</i>	0745	0815	Every 30 mins until	1915	2015	2115	2215	2315
	Monivea Rd <i>VEC</i>	0753	0823		1923	2023	2123	2223	2323
	Castlepark Rd <i>JP Centre</i>	0802	0832		1932	2032	2132	2232	2332
	Monivea Rd <i>Hotel</i>	0810	0840		1940	2040	2140	2240	2340
	Parkmore Rd <i>Terminus</i>	0815	0845		1945	2045	2145	2245	2345

From **SUNDAYS** (& Public Holidays)

	Eyre Square <i>Stop 7</i>	1015	1115	Every 60 mins until	1915	2015	2115	2215	2315
	Monivea Rd <i>VEC</i>	1023	1123		1923	2023	2123	2223	2323
	Castlepark Rd <i>JP Centre</i>	1032	1132		1932	2032	2132	2232	2332
	Monivea Rd <i>Hotel</i>	1040	1140		1940	2040	2140	2240	2340
	Parkmore Rd <i>Terminus</i>	1045	1145		1945	2045	2145	2245	2345

From **MONDAY TO FRIDAY** (except Public Holidays)

○ ↓	<i>Parkmore Rd</i>	<i>Terminus</i>	0715	0745	Every 30 mins until	1845	Every 60 mins until	2145	2245	2345
	<i>Monivea Rd</i>	<i>Hotel</i>	0720	0750		1850		2150	2250	2350
	<i>Ballybane Rd</i>	<i>JP Centre</i>	0728	0758		1858		2158	2258	2358
	<i>Monivea Rd</i>	<i>GMIT</i>	0735	0805		1905		2205	2305	0005
	<i>Eyre Square</i>	<i>Stop 7</i>	0745	0815		1915		2215	2315	0015

From **SATURDAY**

○ ↓	<i>Parkmore Rd</i>	<i>Terminus</i>	0815	0845	Every 30 mins until	1845	Every 60 mins until	2145	2245	2345
	<i>Monivea Rd</i>	<i>Hotel</i>	0820	0850		1850		2150	2250	2350
	<i>Ballybane Rd</i>	<i>JP Centre</i>	0828	0858		1858		2158	2258	2358
	<i>Monivea Rd</i>	<i>GMIT</i>	0835	0905		1905		2205	2305	0005
	<i>Eyre Square</i>	<i>Stop 7</i>	0845	0915		1915		2215	2315	0015

From **SUNDAYS** (& Public Holidays)

○ ↓	<i>Parkmore Rd</i>	<i>Terminus</i>	1045	1145	Every 60 mins until	1845	Every 60 mins until	2145	2245	2345
	<i>Monivea Rd</i>	<i>Hotel</i>	1050	1150		1850		2150	2250	2350
	<i>Ballybane Rd</i>	<i>JP Centre</i>	1058	1158		1858		2158	2258	2358
	<i>Monivea Rd</i>	<i>GMIT</i>	1105	1205		1905		2205	2305	0005
	<i>Eyre Square</i>	<i>Stop 7</i>	1115	1215		1915		2215	2315	0015

MONDAY TO FRIDAY

Gort na Bro	(B&Q Retail Park)	06:35	06:55	07:15	07:35	07:55	08:15	08:35	08:55	09:15	09:40	10:00	10:20	10:40	11:00	11:20	11:40	12:00	12:20	12:40	13:00	13:20	13:40	14:00
Seamus Quirke Rd	(Westside SC)	06:43	07:03	07:23	07:43	08:03	08:23	08:43	09:03	09:23	09:48	10:08	10:28	10:48	11:08	11:28	11:48	12:08	12:28	12:48	13:08	13:28	13:48	14:08
University Rd	(NUIG Main Gate)	06:50	07:10	07:30	07:50	08:10	08:30	08:50	09:10	09:30	09:55	10:15	10:35	10:55	11:15	11:35	11:55	12:15	12:35	12:55	13:15	13:35	13:55	14:15
Eyre Square North (arr.)	(Stop No 2)	06:55	07:15	07:35	07:55	08:15	08:35	08:55	09:15	09:35	10:00	10:20	10:40	11:00	11:20	11:40	12:00	12:20	12:40	13:00	13:20	13:40	14:00	14:20
Eyre Square North (dep.)	(Stop No 2)	07:00	07:20	07:40	08:00	08:20	08:40	09:00	09:20	09:40	10:00	10:20	10:40	11:00	11:20	11:40	12:00	12:20	12:40	13:00	13:20	13:40	14:00	14:20
Bohermore	(Opp Tonerys Pub)	07:02	07:22	07:42	08:02	08:22	08:42	09:02	09:22	09:42	10:02	10:22	10:42	11:02	11:22	11:42	12:02	12:22	12:42	13:02	13:22	13:42	14:02	14:22
Bohermore	(Spar Filling Station)	07:04	07:24	07:44	08:04	08:24	08:44	09:04	09:24	09:44	10:04	10:24	10:44	11:04	11:24	11:44	12:04	12:24	12:44	13:04	13:24	13:44	14:04	14:24
Tuam Rd	(Opp Mervue Ind Est)	07:08	07:28	07:48	08:08	08:28	08:48	09:08	09:28	09:48	10:08	10:28	10:48	11:08	11:28	11:48	12:08	12:28	12:48	13:08	13:28	13:48	14:08	14:28
Ballybane Rd	(St James Rd)	07:16	07:36	07:56	08:16	08:36	08:56	09:16	09:36	09:56	10:16	10:36	10:56	11:16	11:36	11:56	12:16	12:36	12:56	13:16	13:36	13:56	14:16	14:36
Ballybane Ind Est.	(Hewlett Packard)	07:20	07:40	08:00	08:20	08:40	09:00	09:20	09:40	10:00	10:20	10:40	11:00	11:20	11:40	12:00	12:20	12:40	13:00	13:20	13:40	14:00	14:20	14:40

Gort na Bro	(B&Q Retail Park)	14:20	14:40	15:00	15:20	15:40	15:55	16:15	16:35	16:55	17:15	17:35	17:55	18:15	18:35	19:00	19:40	20:20	21:00	21:40	22:20	23:00	23:40	
Seamus Quirke Rd	(Westside SC)	14:28	14:48	15:08	15:28	15:48	16:03	16:23	16:43	17:03	17:23	17:43	18:03	18:23	18:43	19:08	19:48	20:28	21:08	21:48	22:28	23:08	23:48	
University Rd	(NUIG Main Gate)	14:35	14:55	15:15	15:35	15:55	16:10	16:30	16:50	17:10	17:30	17:50	18:10	18:30	18:50	19:15	19:55	20:35	21:15	21:55	22:35	23:15	23:55	
Eyre Square North (arr.)	(Stop No 2)	14:40	15:00	15:20	15:40	16:00	16:15	16:35	16:55	17:15	17:35	17:55	18:15	18:35	18:55	19:20	20:00	20:40	21:20	22:00	22:40	23:20	00:00	
Eyre Square North (dep.)	(Stop No 2)	14:40	15:00	15:20	15:40	16:00	16:20	16:40	17:00	17:20	17:40	18:00	18:20	18:40	19:00	19:20	20:00	20:40	21:20	22:00	22:40	23:20		
Bohermore	(Opp Tonerys Pub)	14:42	15:02	15:22	15:42	16:02	16:22	16:42	17:02	17:22	17:42	18:02	18:22	18:42	19:02	19:22	20:02	20:42	21:22	22:02	22:42	23:22		
Bohermore	(Spar Filling Station)	14:44	15:04	15:24	15:44	16:04	16:24	16:44	17:04	17:24	17:44	18:04	18:24	18:44	19:04	19:24	20:04	20:44	21:24	22:04	22:44	23:24		
Tuam Rd	(Opp Mervue Ind Est)	14:48	15:08	15:28	15:48	16:08	16:28	16:48	17:08	17:28	17:48	18:08	18:28	18:48	19:08	19:28	20:08	20:48	21:28	22:08	22:48	23:28		
Ballybane Rd	(St James Rd)	14:56	15:16	15:36	15:56	16:16	16:36	16:56	17:16	17:36	17:56	18:16	18:36	18:56	19:16	19:36	20:16	20:56	21:36	22:16	22:56	23:36		
Ballybane Ind Est.	(Hewlett Packard)	15:00	15:20	15:40	16:00	16:20	16:40	17:00	17:20	17:40	18:00	18:20	18:40	19:00	19:20	19:40	20:20	21:00	21:40	22:20	23:00	23:40		

MONDAY TO FRIDAY

Ballybane Ind Est.	<i>(Hewlett Packard)</i>	06:45	07:05	07:25	07:45	08:05	08:25	08:45	09:05	09:25	09:45	10:00	10:20	10:40	11:00	11:20	11:40	12:00	12:20	12:40	13:00	13:20	13:40	14:00
St James Rd	<i>(HSE Clinic)</i>	06:50	07:10	07:30	07:50	08:10	08:30	08:50	09:10	09:30	09:50	10:05	10:25	10:45	11:05	11:25	11:45	12:05	12:25	12:45	13:05	13:25	13:45	14:05
Tuam Rd	<i>(Mervue Industrial Est)</i>	06:55	07:15	07:35	07:55	08:15	08:35	08:55	09:15	09:35	09:55	10:10	10:30	10:50	11:10	11:30	11:50	12:10	12:30	12:50	13:10	13:30	13:50	14:10
Bohermore	<i>(New Cemetary)</i>	06:58	07:18	07:38	07:58	08:18	08:38	08:58	09:18	09:38	09:58	10:13	10:33	10:53	11:13	11:33	11:53	12:13	12:33	12:53	13:13	13:33	13:53	14:13
Bohermore	<i>(Tonerys Bar)</i>	07:00	07:20	07:40	08:00	08:20	08:40	09:00	09:20	09:40	10:00	10:15	10:35	10:55	11:15	11:35	11:55	12:15	12:35	12:55	13:15	13:35	13:55	14:15
Eyre Square East (arr.)	<i>(Stop No 5)</i>	07:05	07:25	07:45	08:05	08:25	08:45	09:05	09:25	09:45	10:05	10:20	10:40	11:00	11:20	11:40	12:00	12:20	12:40	13:00	13:20	13:40	14:00	14:20
Eyre Square East (dep.)	<i>(Stop No 5)</i>	07:10	07:30	07:50	08:10	08:30	08:50	09:10	09:30	09:50	10:10	10:20	10:40	11:00	11:20	11:40	12:00	12:20	12:40	13:00	13:20	13:40	14:00	14:20
University Rd	<i>(Opp NUIG Main Gate)</i>	07:14	07:34	07:54	08:14	08:34	08:54	09:14	09:34	09:54	10:14	10:24	10:44	11:04	11:24	11:44	12:04	12:24	12:44	13:04	13:24	13:44	14:04	14:24
Seamus Quirke Rd	<i>(Westside Retail Pk)</i>	07:21	07:41	08:01	08:21	08:41	09:01	09:21	09:41	10:01	10:21	10:31	10:51	11:11	11:31	11:51	12:11	12:31	12:51	13:11	13:31	13:51	14:11	14:31
Gort na Bro	<i>(B&Q Retail Park)</i>	07:30	07:50	08:10	08:30	08:50	09:10	09:30	09:50	10:10	10:30	10:40	11:00	11:20	11:40	12:00	12:20	12:40	13:00	13:20	13:40	14:00	14:20	14:40
Ballybane Ind Est.	<i>(Hewlett Packard)</i>	14:20	14:40	15:05	15:25	15:45	16:05	16:25	16:45	17:05	17:25	17:45	18:05	18:25	18:45	19:00	19:40	20:20	21:00	21:40	22:20	23:00	23:40	
St James Rd	<i>(HSE Clinic)</i>	14:25	14:45	15:10	15:30	15:50	16:10	16:30	16:50	17:10	17:30	17:50	18:10	18:30	18:50	19:05	19:45	20:25	21:05	21:45	22:25	23:05	23:45	
Tuam Rd	<i>(Mervue Industrial Est)</i>	14:30	14:50	15:15	15:35	15:55	16:15	16:35	16:55	17:15	17:35	17:55	18:15	18:35	18:55	19:10	19:50	20:30	21:10	21:50	22:30	23:10	23:50	
Bohermore	<i>(New Cemetary)</i>	14:33	14:53	15:18	15:38	15:58	16:18	16:38	16:58	17:18	17:38	17:58	18:18	18:38	18:58	19:13	19:53	20:33	21:13	21:53	22:33	23:13	23:53	
Bohermore	<i>(Tonerys Bar)</i>	14:35	14:55	15:20	15:40	16:00	16:20	16:40	17:00	17:20	17:40	18:00	18:20	18:40	19:00	19:15	19:55	20:35	21:15	21:55	22:35	23:15	23:55	
Eyre Square East (arr.)	<i>(Stop No 5)</i>	14:40	15:00	15:25	15:45	16:05	16:25	16:45	17:05	17:25	17:45	18:05	18:25	18:45	19:05	19:20	20:00	20:40	21:20	22:00	22:40	23:20	00:00	
Eyre Square East (dep.)	<i>(Stop No 5)</i>	14:40	15:00	15:30	15:50	16:10	16:30	16:50	17:10	17:30	17:50	18:10	18:30	18:50	19:10	19:20	20:00	20:40	21:20	22:00	22:40	23:20		
University Rd	<i>(Opp NUIG Main Gate)</i>	14:44	15:04	15:34	15:54	16:14	16:34	16:54	17:14	17:34	17:54	18:14	18:34	18:54	19:14	19:24	20:04	20:44	21:24	22:04	22:44	23:24		
Seamus Quirke Rd	<i>(Westside Retail Pk)</i>	14:51	15:11	15:41	16:01	16:21	16:41	17:01	17:21	17:41	18:01	18:21	18:41	19:01	19:21	19:31	20:11	20:51	21:31	22:11	22:51	23:31		
Gort na Bro	<i>(B&Q Retail Park)</i>	15:00	15:20	15:50	16:10	16:30	16:50	17:10	17:30	17:50	18:10	18:30	18:50	19:10	19:30	19:40	20:20	21:00	21:40	22:20	23:00	23:40		

SATURDAY

Gort na Bro	(B&Q Retail Park)	08:00	08:20	08:40	09:00	09:20	09:40	10:00	10:20	10:40	11:00	11:20	11:40	12:00	12:20	12:40	13:00	13:20	13:40	14:00	14:20	14:40
Seamus Quirke Rd	(Westside SC)	08:08	08:28	08:48	09:08	09:28	09:48	10:08	10:28	10:48	11:08	11:28	11:48	12:08	12:28	12:48	13:08	13:28	13:48	14:08	14:28	14:48
University Rd	(NUIG Main Gate)	08:15	08:35	08:55	09:15	09:35	09:55	10:15	10:35	10:55	11:15	11:35	11:55	12:15	12:35	12:55	13:15	13:35	13:55	14:15	14:35	14:55
Eyre Square North	(Stop No 2)	08:20	08:40	09:00	09:20	09:40	10:00	10:20	10:40	11:00	11:20	11:40	12:00	12:20	12:40	13:00	13:20	13:40	14:00	14:20	14:40	15:00
Bohermore	(Opp Tonerys Pub)	08:22	08:42	09:02	09:22	09:42	10:02	10:22	10:42	11:02	11:22	11:42	12:02	12:22	12:42	13:02	13:22	13:42	14:02	14:22	14:42	15:02
Bohermore	(Spar Filling Station)	08:24	08:44	09:04	09:24	09:44	10:04	10:24	10:44	11:04	11:24	11:44	12:04	12:24	12:44	13:04	13:24	13:44	14:04	14:24	14:44	15:04
Tuam Rd	(Opp Mervue Ind Est)	08:28	08:48	09:08	09:28	09:48	10:08	10:28	10:48	11:08	11:28	11:48	12:08	12:28	12:48	13:08	13:28	13:48	14:08	14:28	14:48	15:08
Ballybane Rd	(St James Rd)	08:36	08:56	09:16	09:36	09:56	10:16	10:36	10:56	11:16	11:36	11:56	12:16	12:36	12:56	13:16	13:36	13:56	14:16	14:36	14:56	15:16
Ballybane Ind Est.	(Hewlett Packard)	08:40	09:00	09:20	09:40	10:00	10:20	10:40	11:00	11:20	11:40	12:00	12:20	12:40	13:00	13:20	13:40	14:00	14:20	14:40	15:00	15:20
Gort na Bro	(B&Q Retail Park)	15:00	15:20	15:40	16:00	16:20	16:40	17:00	17:20	17:40	18:00	18:20	18:40	19:00	19:40	20:20	21:00	21:40	22:20	23:00	23:40	
Seamus Quirke Rd	(Westside SC)	15:08	15:28	15:48	16:08	16:28	16:48	17:08	17:28	17:48	18:08	18:28	18:48	19:08	19:48	20:28	21:08	21:48	22:28	23:08	23:48	
University Rd	(NUIG Main Gate)	15:15	15:35	15:55	16:15	16:35	16:55	17:15	17:35	17:55	18:15	18:35	18:55	19:15	19:55	20:35	21:15	21:55	22:35	23:15	23:55	
Eyre Square North	(Stop No 2)	15:20	15:40	16:00	16:20	16:40	17:00	17:20	17:40	18:00	18:20	18:40	19:00	19:20	20:00	20:40	21:20	22:00	22:40	23:20	00:00	
Bohermore	(Opp Tonerys Pub)	15:22	15:42	16:02	16:22	16:42	17:02	17:22	17:42	18:02	18:22	18:42	19:02	19:22	20:02	20:42	21:22	22:02	22:42	23:22		
Bohermore	(Spar Filling Station)	15:24	15:44	16:04	16:24	16:44	17:04	17:24	17:44	18:04	18:24	18:44	19:04	19:24	20:04	20:44	21:24	22:04	22:44	23:24		
Tuam Rd	(Opp Mervue Ind Est)	15:28	15:48	16:08	16:28	16:48	17:08	17:28	17:48	18:08	18:28	18:48	19:08	19:28	20:08	20:48	21:28	22:08	22:48	23:28		
Ballybane Rd	(St James Rd)	15:36	15:56	16:16	16:36	16:56	17:16	17:36	17:56	18:16	18:36	18:56	19:16	19:36	20:16	20:56	21:36	22:16	22:56	23:36		
Ballybane Ind Est.	(Hewlett Packard)	15:40	16:00	16:20	16:40	17:00	17:20	17:40	18:00	18:20	18:40	19:00	19:20	19:40	20:20	21:00	21:40	22:20	23:00	23:40		

SATURDAY

Ballybane Ind Est. (Hewlett Packard)	08:00	08:20	08:40	09:00	09:20	09:40	10:00	10:20	10:40	11:00	11:20	11:40	12:00	12:20	12:40	13:00	13:20	13:40	14:00	14:20	14:40
St James Rd (HSE Clinic)	08:05	08:25	08:45	09:05	09:25	09:45	10:05	10:25	10:45	11:05	11:25	11:45	12:05	12:25	12:45	13:05	13:25	13:45	14:05	14:25	14:45
Tuam Rd (Mervue Industrial Est)	08:10	08:30	08:50	09:10	09:30	09:50	10:10	10:30	10:50	11:10	11:30	11:50	12:10	12:30	12:50	13:10	13:30	13:50	14:10	14:30	14:50
Bohermore (New Cemetary)	08:13	08:33	08:53	09:13	09:33	09:53	10:13	10:33	10:53	11:13	11:33	11:53	12:13	12:33	12:53	13:13	13:33	13:53	14:13	14:33	14:53
Bohermore (Tonerys Bar)	08:15	08:35	08:55	09:15	09:35	09:55	10:15	10:35	10:55	11:15	11:35	11:55	12:15	12:35	12:55	13:15	13:35	13:55	14:15	14:35	14:55
Eyre Square East (Stop No 5)	08:20	08:40	09:00	09:20	09:40	10:00	10:20	10:40	11:00	11:20	11:40	12:00	12:20	12:40	13:00	13:20	13:40	14:00	14:20	14:40	15:00
University Rd (Opp NUIG Main Gate)	08:24	08:44	09:04	09:24	09:44	10:04	10:24	10:44	11:04	11:24	11:44	12:04	12:24	12:44	13:04	13:24	13:44	14:04	14:24	14:44	15:04
Seamus Quirke Rd (Westside Retail Pk)	08:31	08:51	09:11	09:31	09:51	10:11	10:31	10:51	11:11	11:31	11:51	12:11	12:31	12:51	13:11	13:31	13:51	14:11	14:31	14:51	15:11
Gort na Bro (B&Q Retail Park)	08:40	09:00	09:20	09:40	10:00	10:20	10:40	11:00	11:20	11:40	12:00	12:20	12:40	13:00	13:20	13:40	14:00	14:20	14:40	15:00	15:20
Ballybane Ind Est. (Hewlett Packard)	15:00	15:20	15:40	16:00	16:20	16:40	17:00	17:20	17:40	18:00	18:20	18:40	19:00	19:40	20:20	21:00	21:40	22:20	23:00	23:40	
St James Rd (HSE Clinic)	15:05	15:25	15:45	16:05	16:25	16:45	17:05	17:25	17:45	18:05	18:25	18:45	19:05	19:45	20:25	21:05	21:45	22:25	23:05	23:45	
Tuam Rd (Mervue Industrial Est)	15:10	15:30	15:50	16:10	16:30	16:50	17:10	17:30	17:50	18:10	18:30	18:50	19:10	19:50	20:30	21:10	21:50	22:30	23:10	23:50	
Bohermore (New Cemetary)	15:13	15:33	15:53	16:13	16:33	16:53	17:13	17:33	17:53	18:13	18:33	18:53	19:13	19:53	20:33	21:13	21:53	22:33	23:13	23:53	
Bohermore (Tonerys Bar)	15:15	15:35	15:55	16:15	16:35	16:55	17:15	17:35	17:55	18:15	18:35	18:55	19:15	19:55	20:35	21:15	21:55	22:35	23:15	23:55	
Eyre Square East (Stop No 5)	15:20	15:40	16:00	16:20	16:40	17:00	17:20	17:40	18:00	18:20	18:40	19:00	19:20	20:00	20:40	21:20	22:00	22:40	23:20	00:00	
University Rd (Opp NUIG Main Gate)	15:24	15:44	16:04	16:24	16:44	17:04	17:24	17:44	18:04	18:24	18:44	19:04	19:24	20:04	20:44	21:24	22:04	22:44	23:24		
Seamus Quirke Rd (Westside Retail Pk)	15:31	15:51	16:11	16:31	16:51	17:11	17:31	17:51	18:11	18:31	18:51	19:11	19:31	20:11	20:51	21:31	22:11	22:51	23:31		
Gort na Bro (B&Q Retail Park)	15:40	16:00	16:20	16:40	17:00	17:20	17:40	18:00	18:20	18:40	19:00	19:20	19:40	20:20	21:00	21:40	22:20	23:00	23:40		

405

Rahoon - Eyre Square - Ballybane

SUNDAY

Gort na Bro	(B&Q Retail Park)	10:00	10:40	11:20	12:00	12:40	13:20	14:00	14:40	15:20	16:00	16:40	17:20	18:00	18:40	19:20	20:00	20:40	21:20	22:00	22:40	23:20
Seamus Quirke Rd	(Westside SC)	10:08	10:48	11:28	12:08	12:48	13:28	14:08	14:48	15:28	16:08	16:48	17:28	18:08	18:48	19:28	20:08	20:48	21:28	22:08	22:48	23:28
University Rd	(NUIG Main Gate)	10:15	10:55	11:35	12:15	12:55	13:35	14:15	14:55	15:35	16:15	16:55	17:35	18:15	18:55	19:35	20:15	20:55	21:35	22:15	22:55	23:35
Eyre Square North	(Stop No 2)	10:20	11:00	11:40	12:20	13:00	13:40	14:20	15:00	15:40	16:20	17:00	17:40	18:20	19:00	19:40	20:20	21:00	21:40	22:20	23:00	23:40
Bohermore	(Opp Tonerys Pub)	10:22	11:02	11:42	12:22	13:02	13:42	14:22	15:02	15:42	16:22	17:02	17:42	18:22	19:02	19:42	20:22	21:02	21:42	22:22	23:02	
Bohermore	(Spar Filling Station)	10:24	11:04	11:44	12:24	13:04	13:44	14:24	15:04	15:44	16:24	17:04	17:44	18:24	19:04	19:44	20:24	21:04	21:44	22:24	23:04	
Tuam Rd	(Opp Mervue Ind Est)	10:28	11:08	11:48	12:28	13:08	13:48	14:28	15:08	15:48	16:28	17:08	17:48	18:28	19:08	19:48	20:28	21:08	21:48	22:28	23:08	
Ballybane Rd	(St James Rd)	10:36	11:16	11:56	12:36	13:16	13:56	14:36	15:16	15:56	16:36	17:16	17:56	18:36	19:16	19:56	20:36	21:16	21:56	22:36	23:16	
Ballybane Ind Est.	(Hewlett Packard)	10:40	11:20	12:00	12:40	13:20	14:00	14:40	15:20	16:00	16:40	17:20	18:00	18:40	19:20	20:00	20:40	21:20	22:00	22:40	23:20	

405

Ballybane - Eyre Square - Rahoon

SUNDAY

Ballybane Ind Est.	(Hewlett Packard)	10:00	10:40	11:20	12:00	12:40	13:20	14:00	14:40	15:20	16:00	16:40	17:20	18:00	18:40	19:20	20:00	20:40	21:20	22:00	22:40	23:20
St James Rd	(HSE Clinic)	10:05	10:45	11:25	12:05	12:45	13:25	14:05	14:45	15:25	16:05	16:45	17:25	18:05	18:45	19:25	20:05	20:45	21:25	22:05	22:45	23:25
Tuam Rd	(Mervue Industrial Est)	10:10	10:50	11:30	12:10	12:50	13:30	14:10	14:50	15:30	16:10	16:50	17:30	18:10	18:50	19:30	20:10	20:50	21:30	22:10	22:50	23:30
Bohermore	(New Cemetary)	10:13	10:53	11:33	12:13	12:53	13:33	14:13	14:53	15:33	16:13	16:53	17:33	18:13	18:53	19:33	20:13	20:53	21:33	22:13	22:53	23:33
Bohermore	(Tonerys Bar)	10:15	10:55	11:35	12:15	12:55	13:35	14:15	14:55	15:35	16:15	16:55	17:35	18:15	18:55	19:35	20:15	20:55	21:35	22:15	22:55	23:35
Eyre Square East	(Stop No 5)	10:20	11:00	11:40	12:20	13:00	13:40	14:20	15:00	15:40	16:20	17:00	17:40	18:20	19:00	19:40	20:20	21:00	21:40	22:20	23:00	23:40
University Rd	(Opp NUIG Main Gate)	10:24	11:04	11:44	12:24	13:04	13:44	14:24	15:04	15:44	16:24	17:04	17:44	18:24	19:04	19:44	20:24	21:04	21:44	22:24	23:04	
Seamus Quirke Rd	(Westside Retail Pk)	10:31	11:11	11:51	12:31	13:11	13:51	14:31	15:11	15:51	16:31	17:11	17:51	18:31	19:11	19:51	20:31	21:11	21:51	22:31	23:11	
Gort na Bro	(B&Q Retail Park)	10:40	11:20	12:00	12:40	13:20	14:00	14:40	15:20	16:00	16:40	17:20	18:00	18:40	19:20	20:00	20:40	21:20	22:00	22:40	23:20	

MONDAY TO FRIDAY

Eyre Square East (Stop 8)	06:30	07:00	07:12	07:24	07:36	07:48	08:00	08:12	08:24	08:36	08:48	09:00	09:12	09:24	09:36	09:48	10:00	10:12	10:24	10:36	10:48	11:00	11:12	11:24	11:36
Dublin Rd (G Hotel)	I	07:09	07:21	07:33	07:45	07:57	08:09	08:21	08:33	08:45	08:57	09:09	09:21	09:33	09:45	09:57	10:09	10:21	10:33	10:45	10:57	11:09	11:21	11:33	11:45
Dublin Rd (GMIT)	I	07:14	07:26	07:38	07:50	08:02	08:14	08:26	08:38	08:50	09:02	09:14	09:26	09:38	09:50	10:02	10:14	10:26	10:38	10:50	11:02	11:14	11:26	11:38	11:50
Doughiska Rd (Op Brierhill Shop Centre)	I	07:26	07:38	07:50	08:02	08:14	08:26	08:38	08:50	09:02	09:14	09:26	09:38	09:50	10:02	10:14	10:26	10:38	10:50	11:02	11:14	11:26	11:38	11:50	12:02
Parkmore Rd (Parkmore Ind Est)	06:59	07:29	07:41	07:53	08:05	08:17	08:29	08:41	08:53	09:05	09:17	09:29	09:41	09:53	10:05	10:17	10:29	10:41	10:53	11:05	11:17	11:29	11:41	11:53	12:05
Eyre Square East (Stop 8)	11:48	12:00	12:12	12:24	12:36	12:48	13:00	13:12	13:24	13:36	13:48	14:00	14:12	14:24	14:36	14:48	15:00	15:12	15:24	15:36	15:48	16:00	16:12	16:24	16:36
Dublin Rd (G Hotel)	11:57	12:09	12:21	12:33	12:45	12:57	13:09	13:21	13:33	13:45	13:57	14:09	14:21	14:33	14:45	14:57	15:09	15:21	15:33	15:45	15:57	16:09	16:21	16:33	16:45
Dublin Rd (GMIT)	12:02	12:14	12:26	12:38	12:50	13:02	13:14	13:26	13:38	13:50	14:02	14:14	14:26	14:38	14:50	15:02	15:14	15:26	15:38	15:50	16:02	16:14	16:26	16:38	16:50
Doughiska Rd (Op Brierhill Shop Centre)	12:14	12:26	12:38	12:50	13:02	13:14	13:26	13:38	13:50	14:02	14:14	14:26	14:38	14:50	15:02	15:14	15:26	15:38	15:50	16:02	16:14	16:26	16:38	16:50	17:02
Parkmore Rd (Parkmore Ind Est)	12:17	12:29	12:41	12:53	13:05	13:17	13:29	13:41	13:53	14:05	14:17	14:29	14:41	14:53	15:05	15:17	15:29	15:41	15:53	16:05	16:17	16:29	16:41	16:53	17:05
Eyre Square East (Stop 8)	16:48	17:00	17:12	17:24	17:36	17:48	18:00	18:12	18:24	18:36	18:48	19:00	19:20	19:40	20:00	20:20	20:40	21:00	21:20	21:40	22:00	22:20	22:40	23:00	23:30
Dublin Rd (G Hotel)	16:57	17:09	17:21	17:33	17:45	17:57	18:09	18:21	18:33	18:45	18:57	19:09	19:29	19:49	20:09	20:29	20:49	21:09	21:29	21:49	22:09	22:29	22:49	23:09	23:39
Dublin Rd (GMIT)	17:02	17:14	17:26	17:38	17:50	18:02	18:14	18:26	18:38	18:50	19:02	19:14	19:34	19:54	20:14	20:34	20:54	21:14	21:34	21:54	22:14	22:34	22:54	23:14	23:44
Doughiska Rd (Op Brierhill Shop Centre)	17:14	17:26	17:38	17:50	18:02	18:14	18:26	18:38	18:50	19:02	19:14	19:26	19:46	20:06	20:26	20:46	21:06	21:26	21:46	22:06	22:26	22:46	23:06	23:26	23:56
Parkmore Rd (Parkmore Ind Est)	17:17	17:29	17:41	17:53	18:05	18:17	18:29	18:41	18:53	19:05	19:17	19:29	19:49	20:09	20:29	20:49	21:09	21:29	21:49	22:09	22:29	22:49	23:09	23:29	23:59

MONDAY TO FRIDAY

Parkmore Rd (Roundabout)	06:30	07:00	07:12	07:24	07:36	07:48	08:00	08:12	08:24	08:36	08:48	09:00	09:12	09:24	09:36	09:48	10:00	10:12	10:24	10:36	10:48	11:00	11:12	11:24	11:36	11:48
Doughiska Rd (Brierhill Shop Centre)	06:35	07:05	07:17	07:29	07:41	07:53	08:05	08:17	08:29	08:41	08:53	09:05	09:17	09:29	09:41	09:53	10:05	10:17	10:29	10:41	10:53	11:05	11:17	11:29	11:41	11:53
Dublin Rd (Opp GMIT)	06:48	07:18	07:30	07:42	07:54	08:06	08:18	08:30	08:42	08:54	09:06	09:18	09:30	09:42	09:54	10:06	10:18	10:30	10:42	10:54	11:06	11:18	11:30	11:42	11:54	12:06
Dublin Rd (Opp G Hotel)	06:52	07:22	07:34	07:46	07:58	08:10	08:22	08:34	08:46	08:58	09:10	09:22	09:34	09:46	09:58	10:10	10:22	10:34	10:46	10:58	11:10	11:22	11:34	11:46	11:58	12:10
Eyre Square East (Stop 8)	07:00	07:30	07:42	07:54	08:06	08:18	08:30	08:42	08:54	09:06	09:18	09:30	09:42	09:54	10:06	10:18	10:30	10:42	10:54	11:06	11:18	11:30	11:42	11:54	12:06	12:18
Parkmore Rd (Roundabout)	12:00	12:12	12:24	12:36	12:48	13:00	13:12	13:24	13:36	13:48	14:00	14:12	14:24	14:36	14:48	15:00	15:12	15:24	15:36	15:48	16:00	16:12	16:24	16:36	16:48	17:00
Doughiska Rd (Brierhill Shop Centre)	12:05	12:17	12:29	12:41	12:53	13:05	13:17	13:29	13:41	13:53	14:05	14:17	14:29	14:41	14:53	15:05	15:17	15:29	15:41	15:53	16:05	16:17	16:29	16:41	16:53	17:05
Dublin Rd (Opp GMIT)	12:18	12:30	12:42	12:54	13:06	13:18	13:30	13:42	13:54	14:06	14:18	14:30	14:42	14:54	15:06	15:18	15:30	15:42	15:54	16:06	16:18	16:30	16:42	16:54	17:06	17:18
Dublin Rd (Opp G Hotel)	12:22	12:34	12:46	12:58	13:10	13:22	13:34	13:46	13:58	14:10	14:22	14:34	14:46	14:58	15:10	15:22	15:34	15:46	15:58	16:10	16:22	16:34	16:46	16:58	17:10	17:22
Eyre Square East (Stop 8)	12:30	12:42	12:54	13:06	13:18	13:30	13:42	13:54	14:06	14:18	14:30	14:42	14:54	15:06	15:18	15:30	15:42	15:54	16:06	16:18	16:30	16:42	16:54	17:06	17:18	17:30
Parkmore Rd (Roundabout)	17:12	17:24	17:36	17:48	18:00	18:12	18:24	18:36	18:48	19:00	19:10	19:30	19:50	20:10	20:30	20:50	21:10	21:30	21:50	22:10	22:30	22:50	23:10	23:30	00:00	
Doughiska Rd (Brierhill Shop Centre)	17:17	17:29	17:41	17:53	18:05	18:17	18:29	18:41	18:53	19:05	19:15	19:35	19:55	20:15	20:35	20:55	21:15	21:35	21:55	22:15	22:35	22:55	23:15	23:35	00:05	
Dublin Rd (Opp GMIT)	17:30	17:42	17:54	18:06	18:18	18:30	18:42	18:54	19:06	19:18	19:28	19:48	20:08	20:28	20:48	21:08	21:28	21:48	22:08	22:28	22:48	23:08	23:28	23:48	00:18	
Dublin Rd (Opp G Hotel)	17:34	17:46	17:58	18:10	18:22	18:34	18:46	18:58	19:10	19:22	19:32	19:52	20:12	20:32	20:52	21:12	21:32	21:52	22:12	22:32	22:52	23:12	23:32	23:52	00:22	
Eyre Square East (Stop 8)	17:42	17:54	18:06	18:18	18:30	18:42	18:54	19:06	19:18	19:30	19:40	20:00	20:20	20:40	21:00	21:20	21:40	22:00	22:20	22:40	23:00	23:20	23:40	00:00	00:30	

SATURDAY

Eyre Square East (Stop 8)	07:00	07:20	07:40	08:00	08:20	08:40	09:00	09:15	09:30	09:45	10:00	10:15	10:30	10:45	11:00	11:15	11:30	11:45	12:00	12:15
Dublin Rd (G Hotel)	07:09	07:29	07:49	08:09	08:29	08:49	09:09	09:24	09:39	09:54	10:09	10:24	10:39	10:54	11:09	11:24	11:39	11:54	12:09	12:24
Dublin Rd (GMIT)	07:14	07:34	07:54	08:14	08:34	08:54	09:14	09:29	09:44	09:59	10:14	10:29	10:44	10:59	11:14	11:29	11:44	11:59	12:14	12:29
Doughiska Rd (Op Brierhill Shop Centre)	07:26	07:46	08:06	08:26	08:46	09:06	09:26	09:41	09:56	10:11	10:26	10:41	10:56	11:11	11:26	11:41	11:56	12:11	12:26	12:41
Parkmore Rd (Parkmore Ind Est)	07:29	07:49	08:09	08:29	08:49	09:09	09:29	09:44	09:59	10:14	10:29	10:44	10:59	11:14	11:29	11:44	11:59	12:14	12:29	12:44
Eyre Square East (Stop 8)	12:30	12:45	13:00	13:15	13:30	13:45	14:00	14:15	14:30	14:45	15:00	15:15	15:30	15:45	16:00	16:15	16:30	16:45	17:00	17:15
Dublin Rd (G Hotel)	12:39	12:54	13:09	13:24	13:39	13:54	14:09	14:24	14:39	14:54	15:09	15:24	15:39	15:54	16:09	16:24	16:39	16:54	17:09	17:24
Dublin Rd (GMIT)	12:44	12:59	13:14	13:29	13:44	13:59	14:14	14:29	14:44	14:59	15:14	15:29	15:44	15:59	16:14	16:29	16:44	16:59	17:14	17:29
Doughiska Rd (Op Brierhill Shop Centre)	12:56	13:11	13:26	13:41	13:56	14:11	14:26	14:41	14:56	15:11	15:26	15:41	15:56	16:11	16:26	16:41	16:56	17:11	17:26	17:41
Parkmore Rd (Parkmore Ind Est)	12:59	13:14	13:29	13:44	13:59	14:14	14:29	14:44	14:59	15:14	15:29	15:44	15:59	16:14	16:29	16:44	16:59	17:14	17:29	17:44
Eyre Square East (Stop 8)	17:30	17:45	18:00	18:15	18:30	18:45	19:00	19:20	19:40	20:00	20:20	20:40	21:00	21:20	21:40	22:00	22:20	22:40	23:00	23:30
Dublin Rd (G Hotel)	17:39	17:54	18:09	18:24	18:39	18:54	19:09	19:29	19:49	20:09	20:29	20:49	21:09	21:29	21:49	22:09	22:29	22:49	23:09	23:39
Dublin Rd (GMIT)	17:44	17:59	18:14	18:29	18:44	18:59	19:14	19:34	19:54	20:14	20:34	20:54	21:14	21:34	21:54	22:14	22:34	22:54	23:14	23:44
Doughiska Rd (Op Brierhill Shop Centre)	17:56	18:11	18:26	18:41	18:56	19:11	19:26	19:46	20:06	20:26	20:46	21:06	21:26	21:46	22:06	22:26	22:46	23:06	23:26	23:56
Parkmore Rd (Parkmore Ind Est)	17:59	18:14	18:29	18:44	18:59	19:14	19:29	19:49	20:09	20:29	20:49	21:09	21:29	21:49	22:09	22:29	22:49	23:09	23:29	23:59

SATURDAY

Parkmore Rd	<i>(Roundabout)</i>	07:30	07:50	08:10	08:30	08:50	09:15	09:30	09:45	10:00	10:15	10:30	10:45	11:00	11:15	11:30	11:45	12:00	12:15	12:30	12:45
Doughiska Rd	<i>(Brierhill Shop Centre)</i>	07:35	07:55	08:15	08:35	08:55	09:20	09:35	09:50	10:05	10:20	10:35	10:50	11:05	11:20	11:35	11:50	12:05	12:20	12:35	12:50
Dublin Rd	<i>(Opp GMIT)</i>	07:48	08:08	08:28	08:48	09:08	09:33	09:48	10:03	10:18	10:33	10:48	11:03	11:18	11:33	11:48	12:03	12:18	12:33	12:48	13:03
Dublin Rd	<i>(Opp G Hotel)</i>	07:52	08:12	08:32	08:52	09:12	09:37	09:52	10:07	10:22	10:37	10:52	11:07	11:22	11:37	11:52	12:07	12:22	12:37	12:52	13:07
Eyre Square East	<i>(Stop 8)</i>	08:00	08:20	08:40	09:00	09:20	09:45	10:00	10:15	10:30	10:45	11:00	11:15	11:30	11:45	12:00	12:15	12:30	12:45	13:00	13:15
Parkmore Rd	<i>(Roundabout)</i>	13:00	13:15	13:30	13:45	14:00	14:15	14:30	14:45	15:00	15:15	15:30	15:45	16:00	16:15	16:30	16:45	17:00	17:15	17:30	17:45
Doughiska Rd	<i>(Brierhill Shop Centre)</i>	13:05	13:20	13:35	13:50	14:05	14:20	14:35	14:50	15:05	15:20	15:35	15:50	16:05	16:20	16:35	16:50	17:05	17:20	17:35	17:50
Dublin Rd	<i>(Opp GMIT)</i>	13:18	13:33	13:48	14:03	14:18	14:33	14:48	15:03	15:18	15:33	15:48	16:03	16:18	16:33	16:48	17:03	17:18	17:33	17:48	18:03
Dublin Rd	<i>(Opp G Hotel)</i>	13:22	13:37	13:52	14:07	14:22	14:37	14:52	15:07	15:22	15:37	15:52	16:07	16:22	16:37	16:52	17:07	17:22	17:37	17:52	18:07
Eyre Square East	<i>(Stop 8)</i>	13:30	13:45	14:00	14:15	14:30	14:45	15:00	15:15	15:30	15:45	16:00	16:15	16:30	16:45	17:00	17:15	17:30	17:45	18:00	18:15
Parkmore Rd	<i>(Roundabout)</i>	18:00	18:15	18:30	18:45	19:00	19:15	19:30	19:50	20:10	20:30	20:50	21:10	21:30	21:50	22:10	22:30	22:50	23:10	23:30	00:00
Doughiska Rd	<i>(Brierhill Shop Centre)</i>	18:05	18:20	18:35	18:50	19:05	19:20	19:35	19:55	20:15	20:35	20:55	21:15	21:35	21:55	22:15	22:35	22:55	23:15	23:35	00:05
Dublin Rd	<i>(Opp GMIT)</i>	18:18	18:33	18:48	19:03	19:18	19:33	19:48	20:08	20:28	20:48	21:08	21:28	21:48	22:08	22:28	22:48	23:08	23:28	23:48	00:18
Dublin Rd	<i>(Opp G Hotel)</i>	18:22	18:37	18:52	19:07	19:22	19:37	19:52	20:12	20:32	20:52	21:12	21:32	21:52	22:12	22:32	22:52	23:12	23:32	23:52	00:22
Eyre Square East	<i>(Stop 8)</i>	18:30	18:45	19:00	19:15	19:30	19:45	20:00	20:20	20:40	21:00	21:20	21:40	22:00	22:20	22:40	23:00	23:20	23:40	00:00	00:30

SUNDAY

Eyre Square East <i>(Stop 8)</i>	09:00	09:30	10:00	10:30	11:00	11:30	12:00	12:20	12:40	13:00	13:20	13:40	14:00
Dublin Rd <i>(G Hotel)</i>	09:09	09:39	10:09	10:39	11:09	11:39	12:09	12:29	12:49	13:09	13:29	13:49	14:09
Dublin Rd <i>(GMIT)</i>	09:14	09:44	10:14	10:44	11:14	11:44	12:14	12:34	12:54	13:14	13:34	13:54	14:14
Doughiska Rd <i>(Op Brierhill Shop Centre)</i>	09:26	09:56	10:26	10:56	11:26	11:56	12:26	12:46	13:06	13:26	13:46	14:06	14:26
Parkmore Rd <i>(Parkmore Ind Est)</i>	09:29	09:59	10:29	10:59	11:29	11:59	12:29	12:49	13:09	13:29	13:49	14:09	14:29

Eyre Square East <i>(Stop 8)</i>	14:20	14:40	15:00	15:20	15:40	16:00	16:20	16:40	17:00	17:20	17:40	18:00	18:20
Dublin Rd <i>(G Hotel)</i>	14:29	14:49	15:09	15:29	15:49	16:09	16:29	16:49	17:09	17:29	17:49	18:09	18:29
Dublin Rd <i>(GMIT)</i>	14:34	14:54	15:14	15:34	15:54	16:14	16:34	16:54	17:14	17:34	17:54	18:14	18:34
Doughiska Rd <i>(Op Brierhill Shop Centre)</i>	14:46	15:06	15:26	15:46	16:06	16:26	16:46	17:06	17:26	17:46	18:06	18:26	18:46
Parkmore Rd <i>(Parkmore Ind Est)</i>	14:49	15:09	15:29	15:49	16:09	16:29	16:49	17:09	17:29	17:49	18:09	18:29	18:49

Eyre Square East <i>(Stop 8)</i>	18:40	19:00	19:30	20:00	20:30	21:00	21:30	22:00	22:30	23:00	23:30		
Dublin Rd <i>(G Hotel)</i>	18:49	19:09	19:39	20:09	20:39	21:09	21:39	22:09	22:39	23:09	23:39		
Dublin Rd <i>(GMIT)</i>	18:54	19:14	19:44	20:14	20:44	21:14	21:44	22:14	22:44	23:14	23:44		
Doughiska Rd <i>(Op Brierhill Shop Centre)</i>	19:06	19:26	19:56	20:26	20:56	21:26	21:56	22:26	22:56	23:26	23:56		
Parkmore Rd <i>(Parkmore Ind Est)</i>	19:09	19:29	19:59	20:29	20:59	21:29	21:59	22:29	22:59	23:29	23:59		

SUNDAY

Parkmore Rd	<i>(Roundabout)</i>	09:30	10:00	10:30	11:00	11:30	12:00	12:30	12:50	13:10	13:30	13:50	14:10	14:30
Doughiska Rd	<i>(Brierhill Shop Centre)</i>	09:35	10:05	10:35	11:05	11:35	12:05	12:35	12:55	13:15	13:35	13:55	14:15	14:35
Dublin Rd	<i>(Opp GMIT)</i>	09:48	10:18	10:48	11:18	11:48	12:18	12:48	13:08	13:28	13:48	14:08	14:28	14:48
Dublin Rd	<i>(Opp G Hotel)</i>	09:52	10:22	10:52	11:22	11:52	12:22	12:52	13:12	13:32	13:52	14:12	14:32	14:52
Eyre Square East	<i>(Stop 8)</i>	10:00	10:30	11:00	11:30	12:00	12:30	13:00	13:20	13:40	14:00	14:20	14:40	15:00

Parkmore Rd	<i>(Roundabout)</i>	14:50	15:10	15:30	15:50	16:10	16:30	16:50	17:10	17:30	17:50	18:10	18:30	18:50
Doughiska Rd	<i>(Brierhill Shop Centre)</i>	14:55	15:15	15:35	15:55	16:15	16:35	16:55	17:15	17:35	17:55	18:15	18:35	18:55
Dublin Rd	<i>(Opp GMIT)</i>	15:08	15:28	15:48	16:08	16:28	16:48	17:08	17:28	17:48	18:08	18:28	18:48	19:08
Dublin Rd	<i>(Opp G Hotel)</i>	15:12	15:32	15:52	16:12	16:32	16:52	17:12	17:32	17:52	18:12	18:32	18:52	19:12
Eyre Square East	<i>(Stop 8)</i>	15:20	15:40	16:00	16:20	16:40	17:00	17:20	17:40	18:00	18:20	18:40	19:00	19:20

Parkmore Rd	<i>(Roundabout)</i>	19:10	19:30	20:00	20:30	21:00	21:30	22:00	22:30	23:00	23:30	00:00		
Doughiska Rd	<i>(Brierhill Shop Centre)</i>	19:15	19:35	20:05	20:35	21:05	21:35	22:05	22:35	23:05	23:35	00:05		
Dublin Rd	<i>(Opp GMIT)</i>	19:28	19:48	20:18	20:48	21:18	21:48	22:18	22:48	23:18	23:48	00:18		
Dublin Rd	<i>(Opp G Hotel)</i>	19:32	19:52	20:22	20:52	21:22	21:52	22:22	22:52	23:22	23:52	00:22		
Eyre Square East	<i>(Stop 8)</i>	19:40	20:00	20:30	21:00	21:30	22:00	22:30	23:00	23:30	00:00	00:30		

GALWAY – MOUNTBELLEW – LONGFORD

425

SERVICE NUMBER	MONDAY TO FRIDAY					SATURDAY			
	467	467	425A	425	425A	425			
	WO	WO							
Galway (Bus Station)	dep.	1620	1625	1735	1625
Prospect Hill (Fahys Pub)			1627P		1627P
Bohermore (Spar Filling Station)			1630P		1630P
Tuam Rd (Opp Mervue Ind Est)			1634P		1634P
Tuam Rd (Trappers Inn)			1635P		1635P
College Rd Galway (City Hall)		1623P		1738P
Monivea Rd (VEC)		1626P		1741P
Monivea Rd (Crown Plaza)		1628P		1743P
Castlegar (Crossroad)			1640		1640
Castlegar (Opp McHugh's Pub)			1643		1643
Cregboy House (Eastbound)			1649		1649
Claregalway (Cois Chlair Arches Hotel)			1651		1651
Loughgeorge (Garda Station)			1654		1654
Turloughmore (Opp Cavanaghs Bar)			1702		1702
Abbeyknockmoy (Opp Mannions Bar)			1713		1713
Horseleap Cross (Eastbound)			1724		1724
Moylough (Gilmores Shop)			1731		1731
Donellans Cross (Eastbound)		1631		1746
Carnmore Cross (Eastbound)		1638		1753
Cashla (Egans Pub)		1643		1758
Cussaun Cross (Eastbound)		1653		1808
Monivea Cross (Cooke's Shop)		1702		1817
Menlough (Flynn's Bar)		1720		1835
Glantane (Opp Ruanes Bar)		1726		1841
Castleblakney (Post Office)		1730		1845
Caltra (St Helens)		1734		
Mountbellew (Mulrooneys Pharmacy)		1740		1850
Mountbellew (Bridge Bar)			1736		1736
Ballygar (Opp Church)			1754		1754
Athleague (Waldrons Bar)			1803		1803
Roscommon Mart Rd (Opp Dunnes)			1814		1814
Lanesborough (Opp OBriens Pharmacy)		1155	1435	1834		1834
Killashee (Magans)		1205	1445	1843		1843
Longford (Rail Station)	arr.	1215	1455	1855		1855

P : – Pick-up stop only.

No services on Christmas Day nor Public Holidays.

WO= Operates Wednesday only.

For further information phone Galway (091) 562 000
or see Homepage: www.buseireann.ie

LONGFORD – MOUNTBELLEW – GALWAY**425**

SERVICE NUMBER	MONDAY TO FRIDAY					SATURDAY			
	425A	425	467	467	425	425			
			WO	WO					
Longford (Rail Station)	dep.	0845	1135	1415	0845
Killashee (Opp Magans)		0857	1145	1425	0857
Lanesborough (OBriens Pharmacy)		0906	1155	1435	0906
Roscommon Mart Rd (Opp Dunnes)		0926	0926
Athleague (Opp Waldrons Bar)		0937	0937
Ballygar (Church)		0946	0946
Mountbellew (Mulrooneys Pharmacy)		1850
Mountbellew (Square)		0640	1004	1004
Moylough (Garda Station)		1009	1855	1009
Horseleap Cross (Westbound)		1018	1904	1018
Abbeyknockmoy (Mannions Bar)		1027	1913	1027
Turloughmore (Cavanaghs Bar)		1038	1924	1038
Loughgeorge (Opp Garda Station)		1046	1932	1046
Claregalway (Opp Cois Chlair)		1049	1935	1049
Caltra (Opp St Helens)		0646
Castleblakney (Opp Post Office)		0650
Glantane (Ruanes Bar)		0654
Menlough (Opp Flynn's Bar)		0700
Monivea Cross (Opp Cookes Shop)		0718
Cussaun Cross (Westbound)		0727
Cashla (Opp Egans Pub)		0737
Carnmore Cross (Westbound)		0742
Donnellans Cross (Westbound)		0749
Cregboy House (Westbound)		1051	1051
Castlegar (McHughs Pub)		1055	1055
Castlegar (Church)		1100	1100
Monivea Rd (GMIT Cluam Mhuire)		0753D
College Rd Galway (Opp City Hall)		0757D
Tuam Rd (Opp Trappers Inn)		1103D	1103D
Tuam Rd (Mervue Industrial Est)		1104D	1104D
Galway (Bus Station)	arr.	0800	1115	1952	1115

D : - Drop-off stop only.**No services on Christmas Day nor Public Holidays.****WO= Operates Wednesday only.**

Follow us on Twitter: www.twitter.com/Buseireanndeals

or Facebook: www.facebook.com/buseireann

APPENDIX F -Taxi Rank Locations

11,004 views

SHARE

✔ Untitled layer

- 📍 2 Pro Cabs - taxis and hackneys
- 📍 4 Claddagh Cabs
- 📍 5 Big O Taxis Ltd
- 📍 Taxi rank - Bridge St
- 📍 Taxi Rank - Eyre Square north
- 📍 Taxi rank - Eyre Square east

